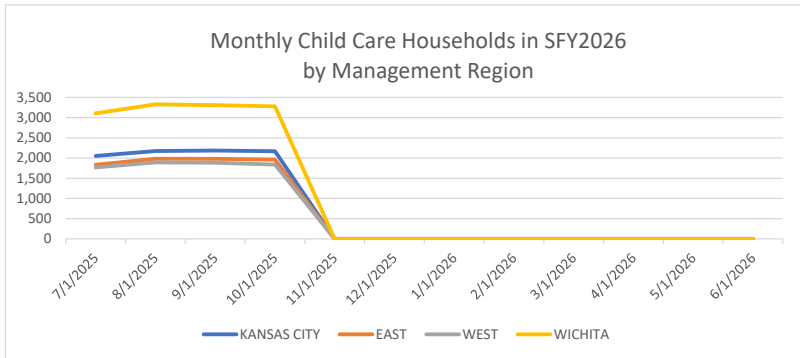
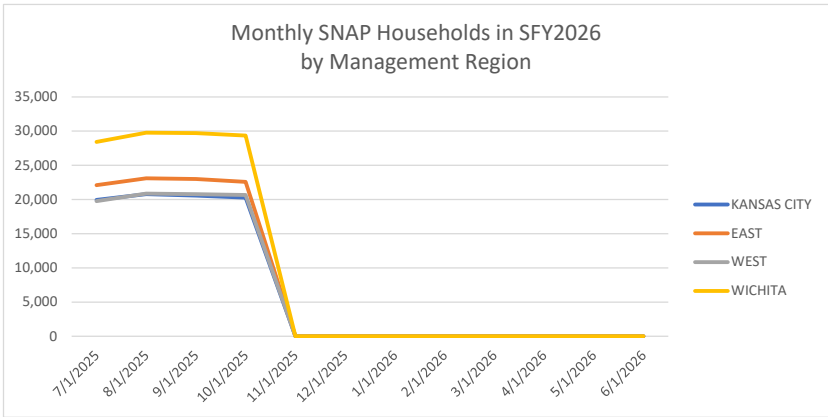
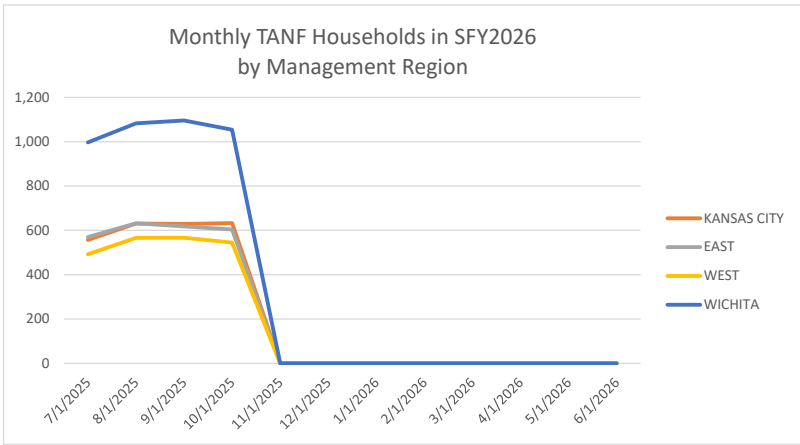


**Kansas Department for Children and Families
Family Services Division
Economic and Employment Services
Caseload Detail for Selected Assistance Programs
SFY2026**



Monthly Averages July 2025 - June 2026		Temporary Assistance for Needy Families (TANF)				Food Assistance (SNAP)				Child Care Assistance (CC)	
County of Residence	DCF Mgmt Region	Households	Adults	Children	Total Persons	Households	Adults	Children	Total Persons	Households	Children
Allen	EAST	14	9	19	28	651	738	497	1,235	58	103
Anderson	EAST	7	2	10	12	238	284	216	500	19	35
Atchison	KANSAS CITY	17	14	28	42	710	823	618	1,441	42	80
Barber	WICHITA	6	5	10	14	100	121	102	223	18	34
Barton	WEST	22	14	29	43	1,003	1,097	785	1,882	136	238
Bourbon	EAST	20	19	43	62	815	999	768	1,767	37	63
Brown	EAST	7	4	11	15	385	438	286	724	28	48
Butler	WICHITA	65	48	100	148	1,747	1,964	1,522	3,485	164	277
Chase	WEST	2	2	2	4	58	62	46	108	8	14
Chautauqua	EAST	2	2	6	8	179	223	168	390	11	21
Cherokee	EAST	25	17	33	49	1,095	1,279	934	2,213	67	96
Cheyenne	WEST	0	0	0	0	45	53	30	83	0	1
Clark	WEST	0	1	1	1	34	41	24	65	4	6
Clay	WEST	5	3	7	10	203	232	153	385	19	31
Cloud	WEST	12	9	24	32	313	365	295	660	36	59
Coffey	EAST	8	5	8	12	280	339	234	572	20	34
Comanche	WEST	1	1	3	4	33	39	35	75	1	1
Cowley	WICHITA	74	49	117	166	1,805	2,024	1,677	3,701	148	272
Crawford	EAST	53	34	85	119	1,958	2,206	1,596	3,802	173	273
Decatur	WEST	0	0	0	0	72	82	53	135	5	9
Dickinson	WEST	10	11	20	30	503	578	479	1,057	62	101
Doniphan	EAST	5	3	8	11	214	233	199	432	10	19
Douglas	KANSAS CITY	70	59	111	170	2,717	2,924	1,938	4,862	269	409
Edwards	WEST	0	0	0	0	85	98	77	175	4	7
Elk	WICHITA	3	0	3	3	79	102	55	158	0	0
Ellis	WEST	11	8	19	27	621	663	441	1,104	60	93
Ellsworth	WEST	3	2	6	8	120	138	128	267	6	9
Finney	WEST	52	45	94	139	1,285	1,343	1,407	2,749	102	177
Ford	WEST	42	36	84	120	1,006	1,035	1,083	2,118	80	110
Franklin	EAST	25	13	43	56	929	1,030	724	1,754	49	88
Geary	WEST	51	45	84	129	1,372	1,537	1,430	2,966	114	192
Gove	WEST	0	0	0	0	27	33	32	65	3	6
Graham	WEST	1	1	0	1	60	69	55	123	4	7
Grant	WEST	4	3	12	16	174	192	244	436	15	25
Gray	WEST	0	1	0	1	52	62	71	133	5	11
Greeley	WEST	0	0	0	0	13	17	5	21	1	1
Greenwood	WICHITA	5	5	7	12	268	318	195	513	10	18
Hamilton	WEST	1	0	2	2	58	51	70	120	1	1
Harper	WICHITA	4	4	6	9	181	207	153	359	7	16
Harvey	WEST	32	23	45	68	1,164	1,272	849	2,122	94	161
Haskell	WEST	1	1	3	3	55	58	93	152	1	1
Hodgeman	WEST	1	2	1	3	35	39	37	76	2	4
Jackson	EAST	7	2	13	14	302	330	299	629	30	58
Jefferson	EAST	8	2	10	12	310	352	265	616	32	57
Jewell	WEST	4	3	9	12	74	94	88	182	5	9
Johnson	KANSAS CITY	185	138	309	447	6,434	6,846	5,536	12,382	1,025	1,627
Kearny	WEST	2	1	3	4	50	53	68	121	1	1
Kingman	WICHITA	2	1	3	4	172	194	174	368	21	44
Kiowa	WEST	1	0	3	3	55	57	30	86	1	5
Labette	EAST	26	16	35	51	1,227	1,381	936	2,317	146	267
Lane	WEST	0	0	0	0	34	37	34	71	2	5
Leavenworth	KANSAS CITY	70	47	115	161	1,811	2,016	1,727	3,743	268	503
Lincoln	WEST	1	3	2	5	94	107	60	167	10	15
Linn	EAST	5	4	6	10	354	425	292	717	12	20
Logan	WEST	2	0	2	2	56	60	38	98	4	5
Lyon	WEST	32	26	55	80	1,341	1,492	952	2,443	111	176

Marion	WEST	7	5	15	20	292	344	221	565	13	17
Marshall	EAST	4	4	7	10	221	250	183	433	21	34
Mcpherson	WEST	18	14	33	47	628	699	460	1,158	82	125
Meade	WEST	0	0	0	0	87	93	109	202	8	13
Miami	EAST	21	13	37	50	772	873	612	1,485	91	157
Mitchell	WEST	3	4	4	8	123	145	117	262	14	25
Montgomery	EAST	37	23	56	78	1,931	2,156	1,549	3,705	153	285
Morris	WEST	4	3	9	12	125	152	122	274	6	9
Morton	WEST	0	1	1	1	63	71	63	134	0	0
Nemaha	EAST	3	3	5	8	122	149	139	288	16	30
Neosho	EAST	19	13	30	43	713	831	547	1,378	71	122
Ness	WEST	1	0	1	1	40	44	40	85	4	7
Norton	WEST	2	0	2	2	134	151	134	285	21	43
Osage	EAST	15	11	22	33	477	551	404	954	23	42
Osborne	WEST	0	0	0	0	81	94	64	158	7	13
Ottawa	WEST	6	4	8	12	128	149	118	267	16	38
Pawnee	WEST	2	2	4	6	184	216	141	356	8	14
Phillips	WEST	3	3	3	6	111	125	82	207	25	45
Pottawatomie	EAST	9	3	19	22	339	418	448	866	44	79
Pratt	WICHITA	8	3	11	13	264	291	206	497	24	31
Rawlins	WEST	1	0	2	2	36	43	40	82	1	2
Reno	WEST	63	52	95	146	2,537	2,882	1,950	4,832	193	317
Republic	WEST	4	3	3	6	111	133	97	230	15	28
Rice	WEST	5	3	7	10	268	318	265	583	30	50
Riley	WEST	35	28	62	90	1,355	1,464	1,355	2,819	91	127
Rooks	WEST	3	3	4	7	113	125	110	235	12	22
Rush	WEST	3	3	2	5	108	125	94	220	6	10
Russell	WEST	3	3	5	7	237	273	201	473	14	21
Saline	WEST	55	38	92	130	2,094	2,277	1,692	3,969	254	415
Scott	WEST	2	2	2	4	76	92	74	166	8	9
Sedgwick	WICHITA	865	633	1,500	2,133	23,918	26,187	23,179	49,366	2,799	5,037
Seward	WEST	21	16	34	50	640	654	614	1,268	44	65
Shawnee	EAST	267	171	414	585	8,572	9,069	6,757	15,826	793	1,378
Sheridan	WEST	0	0	1	1	25	34	24	59	1	2
Sherman	WEST	2	2	2	3	188	212	157	369	4	7
Smith	WEST	2	0	3	3	106	130	79	209	26	45
Stafford	WEST	1	1	2	3	103	137	97	234	3	5
Stanton	WEST	2	1	2	3	27	34	46	80	1	1
Stevens	WEST	1	1	1	2	64	67	87	154	9	13
Sumner	WICHITA	25	10	41	51	781	922	727	1,649	67	132
Thomas	WEST	2	1	3	4	139	152	119	271	16	22
Trego	WEST	2	2	5	7	53	59	48	107	13	26
Wabaunsee	EAST	4	4	9	13	106	134	161	294	16	29
Wallace	WEST	1	0	2	2	25	30	16	46	0	0
Washington	WEST	1	1	1	2	85	92	60	151	8	15
Wichita	WEST	2	1	3	3	41	44	26	69	4	5
Wilson	EAST	16	9	26	35	402	467	277	744	15	26
Woodson	EAST	3	1	5	6	106	121	83	204	7	12
Wyandotte	KANSAS CITY	272	221	487	707	8,720	9,011	9,451	18,463	540	898
State Totals		2,819	2,044	4,717	6,761	92,914	101,929	83,936	185,865	9,186	15,778

Monthly Averages July 2025 - June 2026	Temporary Assistance for Needy Families (TANF)				Food Assistance (SNAP)				Child Care Assistance (CC)	
	Households	Adults	Children	Total Persons	Households	Adults	Children	Total Persons	Households	Children
KANSAS CITY	613	478	1,049	1,527	20,390	21,620	19,270	40,890	2,144	3,515
EAST	606	382	955	1,336	22,697	25,274	18,570	43,844	1,939	3,374
WEST	543	428	918	1,345	20,514	22,708	18,107	40,815	1,847	3,030
WICHITA	1,058	756	1,796	2,552	29,314	32,329	27,989	60,317	3,256	5,860
STATE TOTALS	2,819	2,044	4,717	6,761	92,914	101,929	83,936	185,865	9,186	15,778

July 2025		Temporary Assistance for Needy Families (TANF)				Food Assistance (SNAP)				Child Care Assistance (CC)	
County of Residence	DCF Mgmt Region	Households	Adults	Children	Total Persons	Households	Adults	Children	Total Persons	Households	Children
Allen	EAST	13	7	19	26	607	681	450	1131	53	94
Anderson	EAST	8	3	14	17	228	270	196	466	17	33
Atchison	KANSAS CITY	16	13	28	41	694	808	605	1413	36	72
Barber	WICHITA	7	5	11	16	100	121	95	216	16	34
Barton	WEST	15	6	22	28	970	1061	768	1829	135	234
Bourbon	EAST	17	14	40	54	794	973	752	1725	37	61
Brown	EAST	7	3	11	14	373	423	269	692	26	45
Butler	WICHITA	61	38	93	131	1694	1909	1467	3376	153	258
Chase	WEST	2	2	3	5	58	60	52	112	9	15
Chautauqua	EAST	0	0	0	0	166	209	157	366	10	18
Cherokee	EAST	23	14	29	43	1069	1250	893	2143	60	84
Cheyenne	WEST	0	0	0	0	43	53	26	79	0	0
Clark	WEST	1	2	3	5	32	39	19	58	3	5
Clay	WEST	4	2	6	8	203	236	161	397	19	32
Cloud	WEST	14	11	28	39	293	344	286	630	32	55
Coffey	EAST	10	6	12	18	269	328	220	548	17	28
Comanche	WEST	1	0	3	3	29	34	29	63	1	2
Cowley	WICHITA	64	38	97	135	1765	1969	1644	3613	140	267
Crawford	EAST	47	28	80	108	1903	2141	1570	3711	157	246
Decatur	WEST	0	0	0	0	66	75	42	117	3	7
Dickinson	WEST	5	6	13	19	483	560	461	1021	62	103
Doniphan	EAST	3	1	7	8	214	230	193	423	10	18
Douglas	KANSAS CITY	70	59	116	175	2673	2880	1898	4778	262	397
Edwards	WEST	0	0	0	0	86	102	83	185	2	3
Elk	WICHITA	3	0	3	3	76	98	53	151	0	0
Ellis	WEST	11	6	18	24	603	637	420	1057	56	85
Ellsworth	WEST	2	2	8	10	113	130	121	251	7	12
Finney	WEST	45	37	80	117	1192	1250	1395	2645	96	164
Ford	WEST	40	33	90	123	926	948	1003	1951	75	108
Franklin	EAST	25	13	45	58	913	1013	698	1711	56	104
Geary	WEST	47	38	76	114	1305	1466	1358	2824	102	175
Gove	WEST	0	0	0	0	26	34	30	64	2	5
Graham	WEST	1	1	0	1	64	73	57	130	3	5
Grant	WEST	4	3	11	14	168	190	239	429	12	18
Gray	WEST	1	2	1	3	51	60	66	126	5	12
Greeley	WEST	0	0	0	0	13	17	2	19	0	0
Greenwood	WICHITA	4	4	6	10	266	312	182	494	11	20
Hamilton	WEST	1	0	2	2	60	52	69	121	0	0
Harper	WICHITA	4	4	4	8	173	195	147	342	8	16
Harvey	WEST	31	23	43	66	1118	1230	821	2051	84	147
Haskell	WEST	0	0	0	0	53	56	92	148	0	0
Hodgeman	WEST	1	3	1	4	31	34	30	64	4	7
Jackson	EAST	7	2	12	14	292	322	275	597	27	52
Jefferson	EAST	9	3	12	15	298	341	260	601	31	53
Jewell	WEST	2	3	2	5	71	92	76	168	4	7
Johnson	KANSAS CITY	162	111	277	388	6283	6709	5400	12109	977	1550
Kearny	WEST	2	1	4	5	50	53	71	124	1	1
Kingman	WICHITA	2	1	2	3	167	189	170	359	22	46
Kiowa	WEST	1	0	3	3	46	47	26	73	1	5
Labette	EAST	25	16	35	51	1198	1333	918	2251	146	270
Lane	WEST	0	0	0	0	33	35	40	75	2	5
Leavenworth	KANSAS CITY	61	34	94	128	1756	1941	1679	3620	261	482
Lincoln	WEST	1	2	2	4	91	105	51	156	8	13
Linn	EAST	6	5	8	13	358	430	296	726	12	18
Logan	WEST	2	0	2	2	53	56	37	93	2	3
Lyon	WEST	31	26	52	78	1292	1428	927	2355	112	180

Marion	WEST	8	6	17	23	277	325	201	526	11	13
Marshall	EAST	6	5	8	13	214	244	170	414	17	28
Mcpherson	WEST	15	8	22	30	601	671	445	1116	83	128
Meade	WEST	0	0	0	0	86	92	106	198	8	13
Miami	EAST	19	10	31	41	761	861	600	1461	91	159
Mitchell	WEST	4	4	10	14	129	154	132	286	14	24
Montgomery	EAST	35	23	53	76	1891	2117	1518	3635	148	282
Morris	WEST	3	1	7	8	117	143	113	256	6	9
Morton	WEST	1	2	3	5	65	74	70	144	1	1
Nemaha	EAST	3	3	6	9	123	150	136	286	13	25
Neosho	EAST	18	12	30	42	702	823	543	1366	69	120
Ness	WEST	1	0	1	1	39	43	41	84	3	6
Norton	WEST	2	0	2	2	135	149	143	292	20	42
Osage	EAST	16	13	25	38	481	560	401	961	22	39
Osborne	WEST	0	0	0	0	83	97	71	168	8	14
Ottawa	WEST	7	5	8	13	130	153	120	273	14	35
Pawnee	WEST	3	4	5	9	187	218	140	358	8	15
Phillips	WEST	2	2	2	4	108	122	78	200	26	45
Pottawatomie	EAST	7	4	16	20	328	407	450	857	41	74
Pratt	WICHITA	8	3	11	14	253	277	201	478	17	22
Rawlins	WEST	1	0	2	2	35	42	38	80	1	2
Reno	WEST	48	36	70	106	2475	2808	1868	4676	187	312
Republic	WEST	3	2	2	4	105	122	80	202	14	26
Rice	WEST	3	1	3	4	263	307	243	550	30	48
Riley	WEST	34	29	64	93	1333	1453	1349	2802	89	125
Rooks	WEST	2	1	2	3	105	115	105	220	9	19
Rush	WEST	2	2	0	2	108	124	88	212	6	13
Russell	WEST	5	4	9	13	237	273	190	463	11	16
Saline	WEST	48	33	85	118	1997	2176	1603	3779	251	412
Scott	WEST	1	1	1	2	64	76	56	132	10	11
Sedgwick	WICHITA	821	589	1400	1989	23169	25345	22635	47980	2671	4836
Seward	WEST	19	12	41	53	620	637	573	1210	40	59
Shawnee	EAST	244	147	375	522	8314	8824	6580	15404	736	1295
Sheridan	WEST	0	0	0	0	28	37	29	66	2	3
Sherman	WEST	2	1	1	2	186	215	148	363	3	7
Smith	WEST	2	0	3	3	104	126	81	207	22	37
Stafford	WEST	1	1	2	3	105	141	100	241	2	5
Stanton	WEST	1	0	1	1	26	33	50	83	1	1
Stevens	WEST	2	2	1	3	62	64	94	158	9	13
Sumner	WICHITA	23	9	37	46	756	888	692	1580	67	131
Thomas	WEST	2	1	4	5	130	141	113	254	15	20
Trego	WEST	2	1	5	6	51	57	41	98	11	21
Wabaunsee	EAST	4	4	9	13	107	133	164	297	14	28
Wallace	WEST	1	0	2	2	24	28	13	41	0	0
Washington	WEST	1	1	2	3	81	86	58	144	10	17
Wichita	WEST	1	0	1	1	39	41	24	65	3	4
Wilson	EAST	16	9	27	36	396	457	276	733	17	31
Woodson	EAST	2	0	4	4	106	120	87	207	5	8
Wyandotte	KANSAS CITY	248	202	431	633	8531	8844	9260	18104	515	860
State Totals		2,616	1,824	4,369	6,193	90,218	99,025	81,662	180,687	8,758	15,128

July 2025	Temporary Assistance for Needy Families (TANF)				Food Assistance (SNAP)				Child Care Assistance (CC)		
	Households	Adults	Children	Total Persons	Households	Adults	Children	Total Persons	Households	Children	
DCF Mgmt Region											
KANSAS CITY	557	419	946	1,365	19,937	21,182	18,842	40,024	2,051	3,361	
EAST	570	345	908	1,253	22,105	24,640	18,072	42,712	1,832	3,213	
WEST	492	369	851	1,220	19,757	21,900	17,462	39,362	1,770	2,924	
WICHITA	997	691	1,664	2,355	28,419	31,303	27,286	58,589	3,105	5,630	
STATE TOTALS	2,616	1,824	4,369	6,193	90,218	99,025	81,662	180,687	8,758	15,128	

August 2024		Temporary Assistance for Needy Families (TANF)				Food Assistance (SNAP)				Child Care Assistance (CC)	
County of Residence	DCF Mgmt Region	Households	Adults	Children	Total Persons	Households	Adults	Children	Total Persons	Households	Children
Allen	EAST	13	8	19	27	673	759	531	1290	62	111
Anderson	EAST	6	2	11	13	239	286	221	507	20	40
Atchison	KANSAS CITY	17	15	33	48	716	827	636	1463	40	75
Barber	WICHITA	6	4	8	12	99	119	107	226	18	36
Barton	WEST	19	12	25	37	1014	1106	792	1898	137	241
Bourbon	EAST	22	23	48	71	832	1027	789	1816	38	61
Brown	EAST	6	3	9	12	392	441	300	741	29	50
Butler	WICHITA	66	48	103	151	1787	1998	1564	3562	168	286
Chase	WEST	2	2	3	5	59	65	47	112	8	14
Chautauqua	EAST	2	2	7	9	181	223	170	393	10	20
Cherokee	EAST	25	18	33	51	1113	1297	965	2262	69	97
Cheyenne	WEST	0	0	0	0	46	56	31	87	0	0
Clark	WEST	0	0	0	0	34	42	23	65	3	5
Clay	WEST	4	2	6	8	212	244	158	402	20	33
Cloud	WEST	14	11	30	41	312	362	287	649	36	60
Coffey	EAST	7	4	5	9	285	347	245	592	21	35
Comanche	WEST	2	2	3	5	32	39	37	76	1	2
Cowley	WICHITA	76	46	117	163	1832	2047	1713	3760	150	280
Crawford	EAST	54	34	89	123	1994	2244	1645	3889	176	287
Decatur	WEST	0	0	0	0	75	85	51	136	5	9
Dickinson	WEST	10	11	21	32	515	590	500	1090	64	104
Doniphan	EAST	4	2	8	10	220	238	204	442	9	18
Douglas	KANSAS CITY	70	59	110	169	2775	2983	1974	4957	271	413
Edwards	WEST	0	0	0	0	86	98	81	179	5	8
Elk	WICHITA	3	0	3	3	78	102	55	157	0	0
Ellis	WEST	14	12	25	37	635	681	465	1146	65	100
Ellsworth	WEST	3	2	9	11	124	144	130	274	7	10
Finney	WEST	54	44	96	140	1318	1371	1438	2809	105	184
Ford	WEST	51	46	105	151	1050	1090	1136	2226	83	112
Franklin	EAST	28	15	46	61	943	1046	746	1792	55	100
Geary	WEST	50	43	81	124	1386	1546	1458	3004	110	191
Gove	WEST	0	0	0	0	29	35	35	70	2	5
Graham	WEST	1	1	0	1	60	69	53	122	4	7
Grant	WEST	4	3	13	16	179	193	257	450	16	27
Gray	WEST	0	0	0	0	56	68	74	142	5	9
Greeley	WEST	0	0	0	0	12	15	3	18	1	1
Greenwood	WICHITA	6	6	9	15	270	319	193	512	12	22
Hamilton	WEST	1	0	2	2	60	51	73	124	0	0
Harper	WICHITA	4	4	6	10	180	202	146	348	7	15
Harvey	WEST	32	23	44	67	1174	1287	874	2161	100	169
Haskell	WEST	1	1	2	3	56	58	96	154	1	1
Hodgeman	WEST	1	3	1	4	34	38	33	71	2	4
Jackson	EAST	8	3	13	16	309	337	302	639	28	56
Jefferson	EAST	8	2	11	13	315	363	271	634	31	57
Jewell	WEST	4	3	12	15	77	98	91	189	5	9
Johnson	KANSAS CITY	191	143	317	460	6552	6966	5700	12666	1034	1645
Kearny	WEST	2	1	4	5	54	58	74	132	1	1
Kingman	WICHITA	2	1	2	3	171	192	174	366	20	43
Kiowa	WEST	1	0	3	3	53	55	27	82	1	5
Labette	EAST	24	15	31	46	1246	1405	958	2363	152	279
Lane	WEST	0	0	0	0	35	38	39	77	2	5
Leavenworth	KANSAS CITY	70	45	114	159	1844	2050	1766	3816	275	515
Lincoln	WEST	1	2	2	4	96	110	58	168	9	14
Linn	EAST	5	4	7	11	354	427	295	722	11	19
Logan	WEST	2	0	2	2	59	64	40	104	6	8
Lyon	WEST	32	26	54	80	1360	1523	966	2489	119	194

Marion	WEST	7	5	16	21	297	352	218	570	12	16
Marshall	EAST	6	5	8	13	226	254	192	446	22	37
Mcpherson	WEST	18	14	33	47	642	717	471	1188	82	127
Meade	WEST	0	0	0	0	89	94	110	204	9	15
Miami	EAST	23	14	40	54	795	903	652	1555	94	165
Mitchell	WEST	3	4	3	7	123	147	111	258	15	27
Montgomery	EAST	40	27	63	90	1951	2195	1588	3783	158	300
Morris	WEST	4	3	10	13	125	154	121	275	7	11
Morton	WEST	0	0	0	0	61	68	58	126	0	0
Nemaha	EAST	3	3	7	10	121	146	142	288	16	30
Neosho	EAST	21	13	32	45	725	843	570	1413	69	120
Ness	WEST	1	0	1	1	39	44	40	84	3	6
Norton	WEST	2	0	2	2	137	153	136	289	23	46
Osage	EAST	15	11	23	34	484	563	412	975	23	45
Osborne	WEST	0	0	0	0	80	93	63	156	8	14
Ottawa	WEST	7	5	8	13	133	155	126	281	17	39
Pawnee	WEST	2	2	4	6	186	219	147	366	7	14
Phillips	WEST	3	3	3	6	111	124	86	210	26	48
Pottawatomie	EAST	10	3	21	24	348	430	470	900	47	83
Pratt	WICHITA	8	3	11	14	273	298	218	516	24	32
Rawlins	WEST	1	0	2	2	36	44	39	83	1	2
Reno	WEST	67	54	98	152	2573	2927	1991	4918	194	318
Republic	WEST	4	3	3	6	117	137	109	246	16	32
Rice	WEST	5	3	8	11	274	330	277	607	32	55
Riley	WEST	36	30	60	90	1377	1490	1372	2862	93	129
Rooks	WEST	3	3	5	8	118	129	115	244	11	22
Rush	WEST	2	2	1	3	107	124	95	219	7	13
Russell	WEST	3	2	5	7	237	272	200	472	14	21
Saline	WEST	52	33	88	121	2129	2319	1732	4051	257	423
Scott	WEST	2	2	4	6	75	90	70	160	8	8
Sedgwick	WICHITA	885	659	1532	2191	24293	26603	23615	50218	2860	5162
Seward	WEST	24	18	38	56	647	662	627	1289	40	61
Shawnee	EAST	280	182	440	622	8728	9235	6884	16119	805	1415
Sheridan	WEST	0	0	0	0	27	36	28	64	1	1
Sherman	WEST	2	3	2	5	190	215	158	373	4	8
Smith	WEST	2	0	3	3	108	130	80	210	27	46
Stafford	WEST	1	1	2	3	103	136	96	232	3	6
Stanton	WEST	2	1	2	3	26	35	44	79	1	1
Stevens	WEST	1	0	1	1	66	70	93	163	9	13
Sumner	WICHITA	27	11	43	54	792	937	745	1682	70	136
Thomas	WEST	2	1	4	5	140	153	121	274	15	21
Trego	WEST	2	1	5	6	53	57	45	102	14	27
Wabaunsee	EAST	4	4	9	13	110	139	161	300	17	30
Wallace	WEST	1	0	2	2	25	30	16	46	0	0
Washington	WEST	1	1	2	3	83	90	58	148	9	16
Wichita	WEST	1	0	1	1	41	45	27	72	4	5
Wilson	EAST	16	10	26	36	409	476	286	762	13	24
Woodson	EAST	2	0	4	4	109	122	83	205	7	12
Wyandotte	KANSAS CITY	283	228	503	731	8899	9207	9677	18884	551	921
State Totals		2,912	2,123	4,880	7,003	94,530	103,716	85,872	189,588	9,374	16,195

August 2024 DCF Mgmt Region	Temporary Assistance for Needy Families (TANF)				Food Assistance (SNAP)				Child Care Assistance (CC)	
	Households	Adults	Children	Total Persons	Households	Adults	Children	Total Persons	Households	Children
KANSAS CITY	631	490	1,077	1,567	20,786	22,033	19,753	41,786	2,171	3,569
EAST	632	407	1,010	1,417	23,102	25,746	19,082	44,828	1,982	3,491
WEST	566	444	959	1,403	20,867	23,120	18,507	41,627	1,892	3,123
WICHITA	1,083	782	1,834	2,616	29,775	32,817	28,530	61,347	3,329	6,012
STATE TOTALS	2,912	2,123	4,880	7,003	94,530	103,716	85,872	189,588	9,374	16,195

September 2024		Temporary Assistance for Needy Families (TANF)				Food Assistance (SNAP)				Child Care Assistance (CC)	
County of Residence	DCF Mgmt Region	Households	Adults	Children	Total Persons	Households	Adults	Children	Total Persons	Households	Children
Allen	EAST	13	9	17	26	663	751	505	1256	57	101
Anderson	EAST	6	1	7	8	242	289	217	506	19	35
Atchison	KANSAS CITY	17	15	26	41	710	818	619	1437	46	89
Barber	WICHITA	6	5	9	14	104	127	107	234	19	37
Barton	WEST	25	17	32	49	1021	1117	799	1916	138	246
Bourbon	EAST	22	23	46	69	826	1012	780	1792	38	66
Brown	EAST	8	5	13	18	392	444	291	735	28	48
Butler	WICHITA	69	53	107	160	1771	1988	1555	3543	168	280
Chase	WEST	1	1	1	2	58	64	45	109	8	14
Chautauqua	EAST	3	3	9	12	185	227	175	402	12	22
Cherokee	EAST	24	17	34	51	1110	1293	958	2251	69	101
Cheyenne	WEST	0	0	0	0	46	52	32	84	0	0
Clark	WEST	0	0	0	0	34	40	26	66	4	7
Clay	WEST	6	5	8	13	199	224	144	368	17	27
Cloud	WEST	10	7	18	25	321	371	301	672	39	63
Coffey	EAST	8	5	7	12	287	343	237	580	21	36
Comanche	WEST	1	0	3	3	36	43	40	83	0	0
Cowley	WICHITA	81	56	132	188	1833	2052	1714	3766	152	274
Crawford	EAST	56	36	84	120	1974	2212	1610	3822	179	281
Decatur	WEST	0	0	0	0	75	85	62	147	6	10
Dickinson	WEST	10	10	21	31	506	572	473	1045	63	103
Doniphan	EAST	5	3	7	10	216	235	208	443	9	19
Douglas	KANSAS CITY	68	59	109	168	2726	2923	1954	4877	273	416
Edwards	WEST	0	0	0	0	83	95	72	167	5	8
Elk	WICHITA	3	0	3	3	81	107	60	167	0	0
Ellis	WEST	11	9	21	30	625	668	450	1118	61	95
Ellsworth	WEST	3	2	6	8	125	144	134	278	6	8
Finney	WEST	55	51	96	147	1314	1383	1412	2795	103	182
Ford	WEST	43	35	82	117	1028	1054	1099	2153	82	113
Franklin	EAST	24	11	40	51	938	1037	732	1769	43	75
Geary	WEST	55	50	90	140	1393	1546	1468	3014	123	206
Gove	WEST	0	0	0	0	27	33	31	64	3	7
Graham	WEST	1	1	0	1	60	70	57	127	4	7
Grant	WEST	4	3	13	16	173	190	244	434	16	27
Gray	WEST	0	0	0	0	51	61	70	131	5	9
Greeley	WEST	0	0	0	0	12	15	3	18	1	1
Greenwood	WICHITA	5	5	8	13	272	324	201	525	8	15
Hamilton	WEST	1	0	2	2	59	51	73	124	1	2
Harper	WICHITA	4	4	6	10	186	215	153	368	7	15
Harvey	WEST	31	23	44	67	1183	1281	861	2142	98	167
Haskell	WEST	2	1	6	7	56	59	98	157	1	1
Hodgeman	WEST	1	3	1	4	36	41	40	81	1	2
Jackson	EAST	7	1	13	14	304	335	312	647	31	59
Jefferson	EAST	7	0	9	9	318	359	269	628	33	59
Jewell	WEST	4	3	11	14	74	90	90	180	6	11
Johnson	KANSAS CITY	193	149	323	472	6484	6887	5605	12492	1048	1661
Kearny	WEST	2	2	3	5	50	52	67	119	2	2
Kingman	WICHITA	2	1	2	3	172	191	175	366	21	44
Kiowa	WEST	1	0	3	3	56	57	29	86	1	5
Labette	EAST	26	16	33	49	1245	1405	951	2356	146	267
Lane	WEST	0	0	0	0	34	39	31	70	2	5
Leavenworth	KANSAS CITY	75	53	124	177	1828	2035	1750	3785	271	514
Lincoln	WEST	1	2	2	4	96	106	65	171	11	17
Linn	EAST	4	3	3	6	355	425	294	719	13	22
Logan	WEST	2	0	2	2	55	60	37	97	4	5
Lyon	WEST	33	26	60	86	1365	1517	958	2475	107	164

Marion	WEST	5	3	13	16	296	347	229	576	11	15
Marshall	EAST	2	2	3	5	224	255	189	444	22	33
Mcpherson	WEST	17	15	34	49	632	700	464	1164	83	125
Meade	WEST	0	0	0	0	90	95	112	207	7	12
Miami	EAST	23	14	43	57	778	876	620	1496	91	157
Mitchell	WEST	3	4	3	7	120	141	115	256	15	25
Montgomery	EAST	35	19	52	71	1950	2158	1567	3725	154	287
Morris	WEST	6	5	12	17	129	154	126	280	7	11
Morton	WEST	0	0	0	0	63	70	61	131	0	0
Nemaha	EAST	2	2	4	6	124	152	145	297	17	31
Neosho	EAST	19	14	28	42	720	833	553	1386	74	125
Ness	WEST	1	0	1	1	41	46	40	86	4	7
Norton	WEST	2	0	2	2	134	152	134	286	22	45
Osage	EAST	16	13	23	36	479	551	408	959	23	42
Osborne	WEST	0	0	0	0	79	92	60	152	6	12
Ottawa	WEST	5	3	7	10	127	148	115	263	16	38
Pawnee	WEST	2	2	4	6	183	213	140	353	7	12
Phillips	WEST	3	3	3	6	113	126	85	211	25	44
Pottawatomie	EAST	9	2	19	21	352	436	444	880	47	84
Pratt	WICHITA	7	2	8	10	267	296	203	499	26	34
Rawlins	WEST	1	0	2	2	38	44	40	84	1	2
Reno	WEST	71	60	110	170	2556	2902	2007	4909	198	321
Republic	WEST	4	3	3	6	111	133	99	232	16	28
Rice	WEST	4	3	7	10	271	323	276	599	30	49
Riley	WEST	34	26	60	86	1358	1450	1380	2830	92	128
Rooks	WEST	3	3	5	8	116	128	114	242	13	23
Rush	WEST	3	3	4	7	108	127	102	229	5	7
Russell	WEST	3	3	4	7	240	275	207	482	15	23
Saline	WEST	61	44	103	147	2141	2314	1749	4063	255	417
Scott	WEST	1	1	1	2	82	100	84	184	8	8
Sedgwick	WICHITA	892	654	1576	2230	24224	26494	23401	49895	2844	5115
Seward	WEST	20	15	27	42	646	655	630	1285	46	68
Shawnee	EAST	276	178	428	606	8683	9145	6843	15988	814	1399
Sheridan	WEST	0	0	0	0	23	32	21	53	1	1
Sherman	WEST	1	1	2	3	186	206	158	364	3	6
Smith	WEST	2	0	3	3	106	130	76	206	28	48
Stafford	WEST	1	1	2	3	102	133	98	231	3	6
Stanton	WEST	2	1	2	3	28	35	45	80	1	1
Stevens	WEST	1	0	1	1	65	67	83	150	9	13
Sumner	WICHITA	27	11	43	54	792	933	750	1683	65	133
Thomas	WEST	2	1	4	5	140	153	118	271	16	23
Trego	WEST	2	2	5	7	55	62	55	117	14	27
Wabaunsee	EAST	4	4	9	13	104	134	159	293	16	29
Wallace	WEST	1	0	2	2	25	30	16	46	0	0
Washington	WEST	0	0	0	0	84	89	58	147	7	14
Wichita	WEST	3	2	4	6	42	44	25	69	4	5
Wilson	EAST	16	10	26	36	411	479	282	761	15	26
Woodson	EAST	3	2	5	7	105	122	83	205	8	14
Wyandotte	KANSAS CITY	276	225	499	724	8822	9106	9531	18637	548	910
State Totals		2,910	2,140	4,892	7,032	94,038	102,900	85,043	187,943	9,361	16,033

September 2024 DCF Mgmt Region	Temporary Assistance for Needy Families (TANF)				Food Assistance (SNAP)				Child Care Assistance (CC)	
	Households	Adults	Children	Total Persons	Households	Adults	Children	Total Persons	Households	Children
KANSAS CITY	629	501	1,081	1,582	20,570	21,769	19,459	41,228	2,186	3,590
EAST	618	393	962	1,355	22,985	25,508	18,832	44,340	1,979	3,418
WEST	567	455	955	1,410	20,781	22,896	18,433	41,329	1,886	3,078
WICHITA	1,096	791	1,894	2,685	29,702	32,727	28,319	61,046	3,310	5,947
STATE TOTALS	2,910	2,140	4,892	7,032	94,038	102,900	85,043	187,943	9,361	16,033

October 2024

County of Residence	DCF Mgmt Region	Temporary Assistance for Needy Families (TANF)				Food Assistance (SNAP)				Child Care Assistance (CC)	
		Households	Adults	Children	Total Persons	Households	Adults	Children	Total Persons	Households	Children
Allen	EAST	15	13	20	33	661	761	503	1264	60	107
Anderson	EAST	6	1	7	8	244	292	228	520	18	33
Atchison	KANSAS CITY	16	14	25	39	718	838	611	1449	44	84
Barber	WICHITA	6	5	10	15	97	117	99	216	17	30
Barton	WEST	28	21	38	59	1005	1105	781	1886	135	232
Bourbon	EAST	19	16	36	52	808	985	751	1736	35	62
Brown	EAST	6	3	11	14	383	445	282	727	29	49
Butler	WICHITA	64	51	97	148	1734	1960	1500	3460	167	283
Chase	WEST	1	1	1	2	55	58	40	98	8	14
Chautauqua	EAST	2	2	7	9	185	231	168	399	12	22
Cherokee	EAST	26	17	35	52	1088	1277	919	2196	70	103
Cheyenne	WEST	0	0	0	0	44	50	32	82	1	2
Clark	WEST	0	0	0	0	34	42	27	69	4	8
Clay	WEST	5	4	8	12	197	224	147	371	18	30
Cloud	WEST	9	5	18	23	325	382	307	689	36	57
Coffey	EAST	7	4	6	10	278	336	233	569	22	37
Comanche	WEST	1	0	3	3	34	41	35	76	0	0
Cowley	WICHITA	76	57	122	179	1791	2027	1638	3665	150	267
Crawford	EAST	55	38	86	124	1960	2228	1559	3787	181	279
Decatur	WEST	0	0	0	0	71	83	58	141	5	9
Dickinson	WEST	13	15	24	39	507	588	483	1071	57	93
Doniphan	EAST	6	5	9	14	206	228	191	419	10	21
Douglas	KANSAS CITY	70	60	109	169	2695	2909	1927	4836	270	408
Edwards	WEST	0	0	0	0	85	98	72	170	5	8
Elk	WICHITA	3	0	3	3	79	102	53	155	0	0
Ellis	WEST	6	3	12	15	622	666	429	1095	58	92
Ellsworth	WEST	2	0	2	2	118	135	128	263	5	7
Finney	WEST	54	48	104	152	1317	1366	1382	2748	103	176
Ford	WEST	34	29	60	89	1021	1049	1093	2142	80	107
Franklin	EAST	24	12	40	52	923	1023	721	1744	40	72
Geary	WEST	52	50	89	139	1402	1588	1434	3022	119	197
Gove	WEST	0	0	0	0	25	31	30	61	3	7
Graham	WEST	1	1	0	1	55	63	51	114	4	7
Grant	WEST	5	4	12	16	175	194	235	429	16	27
Gray	WEST	0	0	0	0	50	57	74	131	6	13
Greeley	WEST	0	0	0	0	16	20	10	30	1	1
Greenwood	WICHITA	5	4	6	10	265	318	202	520	8	14
Hamilton	WEST	1	0	2	2	53	49	63	112	1	2
Harper	WICHITA	3	2	6	8	184	214	164	378	7	16
Harvey	WEST	32	24	49	73	1182	1291	841	2132	95	160
Haskell	WEST	1	1	2	3	53	60	87	147	1	1
Hodgeman	WEST	0	0	0	0	37	41	45	86	2	4
Jackson	EAST	6	0	12	12	302	325	307	632	34	66
Jefferson	EAST	6	1	8	9	309	344	258	602	33	58
Jewell	WEST	4	3	11	14	75	95	95	190	5	9
Johnson	KANSAS CITY	192	147	319	466	6415	6822	5438	12260	1042	1650
Kearny	WEST	0	0	0	0	46	48	60	108	1	1
Kingman	WICHITA	3	1	4	5	176	203	176	379	20	41
Kiowa	WEST	1	0	3	3	65	68	36	104	1	5
Labette	EAST	30	17	41	58	1217	1380	916	2296	139	252
Lane	WEST	0	0	0	0	32	36	27	63	2	5
Leavenworth	KANSAS CITY	75	54	126	180	1814	2037	1713	3750	266	499
Lincoln	WEST	2	4	3	7	94	105	66	171	11	17
Linn	EAST	5	4	4	8	347	418	284	702	12	22
Logan	WEST	2	0	2	2	55	59	39	98	4	5
Lyon	WEST	31	24	53	77	1346	1499	955	2454	104	165

Marion	WEST	6	4	14	18	297	352	235	587	18	25
Marshall	EAST	3	3	7	10	218	245	181	426	23	38
Mcpherson	WEST	22	20	41	61	637	707	458	1165	78	120
Meade	WEST	0	0	0	0	84	90	108	198	6	11
Miami	EAST	20	12	35	47	755	852	576	1428	88	146
Mitchell	WEST	1	2	1	3	118	136	111	247	13	22
Montgomery	EAST	38	21	54	75	1931	2153	1522	3675	150	271
Morris	WEST	3	4	5	9	128	157	126	283	5	6
Morton	WEST	0	0	0	0	63	73	63	136	0	0
Nemaha	EAST	2	2	4	6	121	148	131	279	19	34
Neosho	EAST	18	14	28	42	706	825	523	1348	72	122
Ness	WEST	1	0	1	1	39	44	40	84	4	7
Norton	WEST	2	0	2	2	131	150	124	274	19	40
Osage	EAST	13	6	18	24	465	529	393	922	22	41
Osborne	WEST	0	0	0	0	80	94	62	156	6	12
Ottawa	WEST	5	3	7	10	123	141	111	252	16	38
Pawnee	WEST	1	0	1	1	179	212	135	347	8	14
Phillips	WEST	3	3	4	7	113	128	80	208	23	41
Pottawatomie	EAST	9	3	18	21	326	399	428	827	42	76
Pratt	WICHITA	8	3	12	15	263	292	201	493	27	37
Rawlins	WEST	1	0	2	2	36	41	41	82	1	2
Reno	WEST	66	56	100	156	2542	2889	1935	4824	191	317
Republic	WEST	4	3	3	6	112	138	100	238	15	25
Rice	WEST	6	6	10	16	262	311	264	575	29	49
Riley	WEST	36	27	63	90	1351	1462	1318	2780	91	125
Rooks	WEST	3	4	4	8	114	128	105	233	13	23
Rush	WEST	3	3	4	7	107	126	92	218	5	7
Russell	WEST	1	1	1	2	235	270	205	475	15	22
Saline	WEST	58	42	92	134	2110	2300	1682	3982	253	407
Scott	WEST	2	2	3	5	83	100	86	186	7	7
Sedgwick	WICHITA	862	630	1491	2121	23987	26305	23064	49369	2820	5034
Seward	WEST	21	19	28	47	645	661	625	1286	48	70
Shawnee	EAST	267	175	413	588	8563	9071	6721	15792	815	1401
Sheridan	WEST	1	0	2	2	23	32	19	51	1	1
Sherman	WEST	1	1	2	3	188	212	162	374	4	8
Smith	WEST	2	0	3	3	106	133	78	211	27	47
Stafford	WEST	1	1	2	3	101	139	93	232	2	4
Stanton	WEST	2	1	2	3	28	34	45	79	1	1
Stevens	WEST	1	0	1	1	64	68	77	145	8	11
Sumner	WICHITA	24	8	40	48	782	929	722	1651	64	127
Thomas	WEST	1	0	1	1	145	160	123	283	17	25
Trego	WEST	2	2	5	7	53	60	52	112	14	27
Wabaunsee	EAST	4	4	9	13	103	129	158	287	16	29
Wallace	WEST	1	0	2	2	26	31	19	50	0	0
Washington	WEST	0	0	0	0	90	101	64	165	6	13
Wichita	WEST	3	1	4	5	42	44	26	70	4	5
Wilson	EAST	14	7	25	32	393	456	262	718	15	22
Woodson	EAST	3	2	5	7	102	120	80	200	6	12
Wyandotte	KANSAS CITY	280	227	514	741	8626	8888	9337	18225	546	899
State Totals		2,836	2,087	4,728	6,815	92,871	102,076	83,166	185,242	9,250	15,757

October 2024	Temporary Assistance for Needy Families (TANF)				Food Assistance (SNAP)				Child Care Assistance (CC)		
	Households	Adults	Children	Total Persons	Households	Adults	Children	Total Persons	Households	Children	
DCF Mgmt Region											
KANSAS CITY	633	502	1,093	1,595	20,268	21,494	19,026	40,520	2,168	3,540	
EAST	604	382	938	1,320	22,594	25,200	18,295	43,495	1,963	3,375	
WEST	545	442	906	1,348	20,651	22,915	18,026	40,941	1,839	2,993	
WICHITA	1,054	761	1,791	2,552	29,358	32,467	27,819	60,286	3,280	5,849	
STATE TOTALS	2,836	2,087	4,728	6,815	92,871	102,076	83,166	185,242	9,250	15,757	