Kansas Department of Social & Rehabilitation Services
Integrated Service Delivery
Economic and Employment Support

Caseload Detail for selected Assistance Programs
SFY2011

Prepared by Economic and Employment Support
5th Floor, South Wing, Docking State Office Building
Telephone: (785) 296 - 3349

For Questions, Contact:
Kent Waltmire (785.296.3713)

SFY2011 Caseload Detail Report for Selected Assistance Programs

July 2010

County of Residence	SRS Mgmt Region	Temporary Assistance for Families (TAF)				General Assistance (GA)				Food Assistance (FA)				Child Care Assistance (CC)	
		Households	Adults	Children	Total Persons	Households	Adults	Children	Total Persons	Households	Adults	Children	Total Persons	Households	Children
Allen	SE	175	175	278	453	10	11	0	11	847	1,096	812	1,908	71	125
Anderson	SE	52	52	88	140	7	8	0	8	390	512	394	906	15	30
Atchison	NE	158	159	285	444	27	27	0	27	1,084	1,381	1,106	2,487	51	110
Barber	WE	9	5	19	24	4	4	0	4	155	187	103	290	3	8
Barton	WE	143	109	251	360	18	18	0	18	1,465	1,671	1,507	3,178	118	214
Bourbon	SE	184	177	299	476	13	13	0	13	1,118	1,480	1,156	2,636	91	177
Brown	NE	40	32	75	107	15	15	0	15	606	789	618	1,407	22	53
Butler	SC	205	155	323	478	27	27	0	27	2,207	2,834	2,401	5,235	196	375
Chase	SC	6	3	10	13	1	1	0	1	92	124	80	204	3	3
Chautauqua	SC	17	15	24	39	1	1	0	1	187	248	160	408	5	14
Cherokee	SE	184	167	310	477	24	24	0	24	1,561	2,075	1,474	3,549	64	122
Cheyenne	WE	7	7	8	15	0	0	0	0	65	80	50	130	0	0
Clark	WE	4	2	4	6	0	0	0	0	51	62	66	128	2	3
Clay	NE	18	16	25	41	4	4	0	4	230	294	267	561	21	29
Cloud	NE	53	50	83	133	4	4	0	4	366	475	334	809	31	50
Coffey	SC	28	21	44	65	6	7	0	7	336	438	361	799	18	33
Comanche	WE	0	0	0	0	0	0	0	0	38	48	45	93	1	2
Cowley	SC	214	165	381	546	27	27	0	27	2,161	2,621	2,258	4,879	118	237
Crawford	SE	199	161	313	474	36	37	0	37	2,847	3,503	2,477	5,980	112	200
Decatur	WE	8	4	14	18	2	2	0	2	75	103	80	183	7	13
Dickinson	NE	49	46	75	121	11	11	0	11	600	742	563	1,305	40	78
Doniphan	NE	13	11	25	36	4	4	0	4	283	383	281	664	6	13
Douglas	MT	489	426	799	1,225	48	48	0	48	3,822	4,471	3,271	7,742	407	661
Edwards	WE	4	4	7	11	0	0	0	0	88	116	93	209	7	12
Elk	SC	14	12	25	37	3	3	0	3	137	180	134	314	5	10
Ellis	WE	103	91	174	265	11	11	0	11	865	998	843	1,841	89	159
Ellsworth	NE	12	6	22	28	2	2	0	2	137	169	142	311	5	11
Finney	WE	232	186	473	659	11	11	0	11	1,684	1,938	2,644	4,582	155	310
Ford	WE	232	132	475	607	9	9	0	9	1,555	1,501	2,107	3,608	93	188
Franklin	MT	118	111	192	303	25	25	0	25	1,400	1,808	1,400	3,208	69	148
Geary	NE	133	111	212	323	25	25	0	25	1,331	1,581	1,471	3,052	86	148
Gove	WE	2	3	3	6	0	0	0	0	36	48	41	89	2	4
Graham	WE	8	9	13	22	1	1	0	1	81	96	49	145	1	2
Grant	WE	19	6	42	48	3	3	0	3	227	259	385	644	19	34
Gray	WE	8	6	21	27	2	2	0	2	100	109	133	242	10	18
Greeley	WE	2	4	2	6	2	2	0	2	20	25	21	46	0	0
Greenwood	SC	24	19	44	63	2	2	0	2	401	523	343	866	15	36
Hamilton	WE	4	4	8	12	0	0	0	0	69	71	96	167	3	5
Harper	SC	8	6	10	16	0	0	0	0	205	266	217	483	21	34
Harvey	SC	121	108	195	303	27	27	0	27	1,431	1,755	1,400	3,155	115	215
Haskell	WE	5	2	10	12	2	2	0	2	72	73	116	189	3	6
Hodgeman	WE	7	9	15	24	0	0	0	0	39	51	48	99	1	2
Jackson	NE	52	51	90	141	3	3	0	3	391	496	470	966	21	45
Jefferson	NE	57	42	110	152	6	7	0	7	459	632	528	1,160	17	37
Jewell	NE	2	2	6	8	1	1	0	1	84	111	67	178	3	4
Johnson	MT	1,020	912	1,679	2,591	117	120	0	120	9,208	10,582	9,684	20,266	1,186	2,122
Kearny	WE	16	10	37	47	1	1	0	1	109	129	178	307	7	13
Kingman	SC	15	13	27	40	5	5	0	5	231	305	256	561	13	33
Kiowa	WE	5	6	9	15	4	4	0	4	78	98	57	155	1	2
Labette	SE	216	208	352	560	16	16	0	16	1,510	1,912	1,331	3,243	115	231
Lane	WE	4	3	11	14	0	0	0	0	32	43	36	79	1	1
Leavenworth	MT	257	204	452	656	33	33	0	33	2,421	2,992	2,410	5,402	285	554
Lincoln	NE	6	6	8	14	2	2	0	2	87	104	75	179	9	20
Linn	SE	61	62	106	168	11	13	0	13	483	633	475	1,108	24	59
Logan	WE	13	14	23	37	2	2	0	2	80	101	89	190	4	9
Lyon	SC	151	103	230	333	35	38	0	38	2,107	2,518	2,029	4,547	140	263

SFY2011 Caseload Detail Report for Selected Assistance Programs

July 2010

County of Residence	SRS Mgmt Region	Temporary Assistance for Families (TAF)				General Assistance (GA)				Food Assistance (FA)				Child Care Assistance (CC)	
		Households	Adults	Children	Total Persons	Households	Adults	Children	Total Persons	Households	Adults	Children	Total Persons	Households	Children
Marion	SC	23	26	33	59	9	9	0	9	307	395	337	732	20	35
Marshall	NE	30	25	51	76	3	3	0	3	334	435	340	775	17	32
McPherson	SC	65	53	101	154	14	14	0	14	814	999	816	1,815	70	118
Meade	WE	8	5	16	21	0	0	0	0	103	118	144	262	8	9
Miami	MT	157	129	246	375	22	22	0	22	1,059	1,366	1,131	2,497	134	254
Mitchell	NE	9	7	18	25	2	2	0	2	137	163	115	278	13	30
Montgomery	SE	286	230	482	712	32	32	0	32	2,438	3,062	2,269	5,331	131	235
Morris	SC	9	9	16	25	8	8	0	8	188	251	135	386	10	14
Morton	WE	5	2	9	11	4	4	0	4	93	115	113	228	8	18
Nemaha	NE	16	15	26	41	6	7	0	7	181	237	162	399	6	11
Neosho	SE	168	168	255	423	16	16	0	16	1,079	1,358	993	2,351	86	163
Ness	WE	6	4	13	17	1	1	0	1	79	87	92	179	5	10
Norton	WE	11	8	18	26	5	5	0	5	146	183	139	322	17	33
Osage	NE	51	39	87	126	16	16	0	16	718	945	752	1,697	36	71
Osborne	WE	17	20	25	45	2	2	0	2	118	151	137	288	11	15
Ottawa	NE	22	23	39	62	2	2	0	2	160	195	168	363	10	18
Pawnee	WE	24	22	44	66	5	5	0	5	213	272	240	512	18	33
Phillips	WE	9	4	16	20	2	2	0	2	142	189	159	348	14	26
Pottawatomie	NE	48	45	84	129	4	4	0	4	454	596	606	1,202	23	42
Pratt	WE	20	13	31	44	4	4	0	4	386	474	359	833	22	40
Rawlins	WE	2	1	2	3	0	0	0	0	59	71	40	111	2	2
Reno	SC	371	309	636	945	58	58	0	58	3,538	4,313	3,277	7,590	289	533
Republic	NE	10	11	17	28	6	7	0	7	130	171	120	291	5	9
Rice	SC	46	43	84	127	7	8	0	8	343	435	424	859	15	25
Riley	NE	172	144	273	417	20	20	0	20	1,414	1,566	1,369	2,935	113	186
Rooks	WE	18	14	31	45	1	1	0	1	167	223	191	414	12	21
Rush	WE	11	11	17	28	1	1	0	1	136	178	118	296	11	23
Russell	WE	40	42	84	126	6	6	0	6	289	362	293	655	19	32
Saline	NE	348	319	578	897	29	29	0	29	2,836	3,259	3,055	6,314	321	547
Scott	WE	11	10	23	33	2	2	0	2	135	170	137	307	6	13
Sedgwick	WI	3,265	2,548	5,930	8,478	437	441	0	441	33,380	37,797	33,236	71,033	2,966	6,010
Seward	WE	200	130	370	500	8	8	0	8	1,159	1,159	1,624	2,783	69	141
Shawnee	NE	1,606	1,409	2,598	4,007	230	230	0	230	11,720	13,213	10,574	23,787	1,034	2,017
Sheridan	WE	5	7	7	14	0	0	0	0	28	34	33	67	1	3
Sherman	WE	42	43	78	121	7	7	0	7	282	344	289	633	25	48
Smith	WE	5	4	9	13	2	2	0	2	104	153	112	265	6	11
Stafford	WE	8	4	10	14	2	2	0	2	148	176	166	342	6	11
Stanton	WE	7	5	12	17	0	0	0	0	56	58	102	160	9	18
Stevens	WE	9	6	21	27	0	0	0	0	138	131	219	350	13	29
Sumner	SC	97	85	163	248	13	13	0	13	1,006	1,325	1,108	2,433	56	110
Thomas	WE	23	23	37	60	1	1	0	1	198	233	228	461	30	51
Trego	WE	4	4	7	11	2	2	0	2	61	77	55	132	3	5
Wabaunsee	NE	16	14	24	38	3	3	0	3	140	191	154	345	9	13
Wallace	WE	3	3	6	9	0	0	0	0	28	34	30	64	4	7
Washington	NE	14	8	23	31	1	1	0	1	132	163	147	310	5	7
Wichita	WE	5	2	10	12	1	1	0	1	40	45	59	104	3	8
Wilson	SE	61	68	97	165	6	6	0	6	534	713	476	1,189	28	58
Woodson	SE	18	15	34	49	6	6	0	6	203	263	165	428	2	3
Wyandotte	MT	2,137	1,923	3,860	5,783	204	205	0	205	13,959	15,634	14,826	30,460	1,055	2,194
State Totals:		**14,724**	**12,475**	**25,467**	**37,942**	**1,860**	**1,881**	**0**	**1,881**	**129,256**	**151,922**	**131,066**	**282,988**	**10,703**	**20,627**

SFY2011 Caseload Detail Report for Selected Assistance Programs
July 2010

SRS Management Region	SRS Mgmt Region	Temporary Assistance for Families (TAF)				General Assistance (GA)				Food Assistance (FA)				Child Care Assistance (CC)	
		Households	Adults	Children	Total Persons	Households	Adults	Children	Total Persons	Households	Adults	Children	Total Persons	Households	Children
Kansas City Metro	KC	4,178	3,705	7,228	10,933	449	453	0	453	31,869	36,853	32,722	69,575	3,136	5,933
Northeast	NE	2,935	2,591	4,834	7,425	426	429	0	429	24,014	28,291	23,484	51,775	1,904	3,581
South Central	SC	1,414	1,145	2,346	3,491	243	248	0	248	15,691	19,530	15,736	35,266	1,109	2,088
Southeast	SE	1,604	1,483	2,614	4,097	177	182	0	182	13,010	16,607	12,022	28,629	739	1,403
West	WE	1,328	1,003	2,515	3,518	128	128	0	128	11,292	12,844	13,866	26,710	849	1,612
Wichita	WI	3,265	2,548	5,930	8,478	437	441	0	441	33,380	37,797	33,236	71,033	2,966	6,010
State Totals		14,724	12,475	25,467	37,942	1,860	1,881	0	1,881	129,256	151,922	131,066	282,988	10,703	20,627

SFY2011 Caseload Detail Report for Selected Assistance Programs

August 2010

County of Residence	SRS Mgmt Region	Temporary Assistance for Families (TAF)				General Assistance (GA)				Food Assistance (FA)				Child Care Assistance (CC)	
		Households	Adults	Children	Total Persons	Households	Adults	Children	Total Persons	Households	Adults	Children	Total Persons	Households	Children
Allen	SE	176	176	277	453	11	12	0	12	874	1,140	836	1,976	75	128
Anderson	SE	50	50	88	138	7	8	0	8	396	524	415	939	15	27
Atchison	NE	160	162	286	448	26	26	0	26	1,094	1,400	1,101	2,501	53	111
Barber	WE	9	5	19	24	3	3	0	3	156	190	117	307	3	8
Barton	WE	142	110	247	357	16	16	0	16	1,513	1,739	1,552	3,291	116	208
Bourbon	SE	190	191	328	519	14	14	0	14	1,127	1,485	1,162	2,647	97	188
Brown	NE	45	35	85	120	16	16	0	16	617	794	624	1,418	25	61
Butler	SC	199	148	321	469	26	26	0	26	2,293	2,947	2,491	5,438	194	369
Chase	SC	5	3	8	11	2	2	0	2	94	125	72	197	3	3
Chautauqua	SC	18	17	25	42	1	1	0	1	186	241	155	396	6	15
Cherokee	SE	190	168	325	493	22	22	0	22	1,581	2,094	1,503	3,597	62	120
Cheyenne	WE	6	5	6	11	0	0	0	0	61	75	44	119	0	0
Clark	WE	6	5	8	13	0	0	0	0	53	66	69	135	3	5
Clay	NE	21	19	26	45	3	3	0	3	236	298	265	563	22	29
Cloud	NE	58	50	90	140	5	5	0	5	369	480	342	822	33	58
Coffey	SC	28	23	43	66	5	6	0	6	335	425	361	786	21	36
Comanche	WE	0	0	0	0	0	0	0	0	37	47	40	87	1	2
Cowley	SC	243	203	425	628	24	24	0	24	2,237	2,733	2,340	5,073	122	249
Crawford	SE	215	182	342	524	42	43	0	43	2,893	3,575	2,514	6,089	116	208
Decatur	WE	8	4	14	18	2	2	0	2	75	102	75	177	4	9
Dickinson	NE	56	55	90	145	9	9	0	9	613	761	591	1,352	37	71
Doniphan	NE	16	14	31	45	4	4	0	4	282	385	292	677	6	13
Douglas	MT	504	444	810	1,254	52	52	0	52	3,938	4,615	3,403	8,018	426	685
Edwards	WE	6	6	7	13	0	0	0	0	102	135	112	247	6	11
Elk	SC	13	10	23	33	3	3	0	3	142	190	142	332	4	8
Ellis	WE	108	93	176	269	9	9	0	9	891	1,028	865	1,893	86	149
Ellsworth	NE	13	6	25	31	2	2	0	2	145	179	155	334	6	11
Finney	WE	250	202	530	732	12	12	0	12	1,740	2,001	2,727	4,728	154	315
Ford	WE	251	143	505	648	8	8	0	8	1,607	1,563	2,192	3,755	93	192
Franklin	MT	118	113	187	300	23	23	0	23	1,435	1,837	1,453	3,290	80	169
Geary	NE	135	110	219	329	19	19	0	19	1,345	1,589	1,489	3,078	98	166
Gove	WE	2	3	3	6	0	0	0	0	37	50	44	94	4	7
Graham	WE	10	11	15	26	1	1	0	1	78	93	52	145	2	5
Grant	WE	22	10	49	59	3	3	0	3	237	277	409	686	20	34
Gray	WE	11	6	29	35	2	2	0	2	106	115	149	264	10	22
Greeley	WE	1	2	1	3	1	1	0	1	20	24	20	44	0	0
Greenwood	SC	27	22	49	71	3	3	0	3	406	535	358	893	12	26
Hamilton	WE	6	6	12	18	0	0	0	0	72	78	106	184	3	6
Harper	SC	8	6	9	15	1	1	0	1	203	257	204	461	20	29
Harvey	SC	127	118	210	328	29	29	0	29	1,468	1,812	1,428	3,240	123	223
Haskell	WE	5	2	8	10	1	1	0	1	74	80	123	203	4	7
Hodgeman	WE	5	7	11	18	0	0	0	0	41	52	52	104	2	4
Jackson	NE	47	46	79	125	2	2	0	2	387	496	461	957	22	44
Jefferson	NE	61	49	125	174	5	6	0	6	476	650	540	1,190	15	32
Jewell	NE	3	3	7	10	3	3	0	3	86	115	75	190	4	9
Johnson	MT	1,082	979	1,811	2,790	116	119	0	119	9,553	10,974	10,086	21,060	1,241	2,204
Kearny	WE	18	10	42	52	1	1	0	1	114	132	184	316	9	17
Kingman	SC	21	20	38	58	6	6	0	6	241	319	272	591	17	40
Kiowa	WE	6	7	11	18	5	5	0	5	81	102	61	163	3	6
Labette	SE	202	193	333	526	15	15	0	15	1,532	1,937	1,361	3,298	121	249
Lane	WE	5	4	12	16	0	0	0	0	34	45	36	81	1	1
Leavenworth	MT	273	222	461	683	30	30	0	30	2,462	3,051	2,491	5,542	284	545
Lincoln	NE	9	8	11	19	2	2	0	2	84	102	72	174	8	17
Linn	SE	58	60	97	157	11	12	0	12	502	652	500	1,152	25	61
Logan	WE	12	13	22	35	2	2	0	2	74	94	77	171	1	1
Lyon	SC	161	118	256	374	39	43	0	43	2,143	2,555	2,030	4,585	144	263

SFY2011 Caseload Detail Report for Selected Assistance Programs
August 2010

County of Residence	SRS Mgmt Region	Temporary Assistance for Families (TAF)				General Assistance (GA)				Food Assistance (FA)				Child Care Assistance (CC)	
		Households	Adults	Children	Total Persons	Households	Adults	Children	Total Persons	Households	Adults	Children	Total Persons	Households	Children
Marion	SC	25	26	45	71	9	9	0	9	319	403	345	748	21	38
Marshall	NE	27	23	39	62	3	3	0	3	336	438	357	795	15	30
McPherson	SC	65	60	106	166	11	11	0	11	837	1,022	842	1,864	68	113
Meade	WE	8	5	17	22	0	0	0	0	99	112	143	255	7	9
Miami	MT	156	138	245	383	21	21	0	21	1,109	1,431	1,177	2,608	143	267
Mitchell	NE	12	10	20	30	2	2	0	2	140	162	109	271	16	36
Montgomery	SE	287	237	473	710	34	34	0	34	2,474	3,097	2,288	5,385	137	250
Morris	SC	7	4	11	15	7	7	0	7	200	267	144	411	11	16
Morton	WE	5	2	7	9	4	4	0	4	87	102	92	194	8	19
Nemaha	NE	15	15	26	41	5	5	0	5	174	227	152	379	8	14
Neosho	SE	164	162	249	411	13	13	0	13	1,112	1,394	1,041	2,435	84	162
Ness	WE	5	4	11	15	1	1	0	1	79	87	86	173	3	6
Norton	WE	14	11	26	37	4	4	0	4	151	190	151	341	20	38
Osage	NE	44	33	76	109	13	13	0	13	718	948	739	1,687	41	79
Osborne	WE	14	16	15	31	3	3	0	3	118	151	139	290	13	19
Ottawa	NE	19	22	36	58	1	1	0	1	162	198	167	365	10	18
Pawnee	WE	26	23	46	69	4	4	0	4	211	268	246	514	16	34
Phillips	WE	9	6	17	23	1	1	0	1	142	186	146	332	19	30
Pottawatomie	NE	59	56	111	167	5	5	0	5	472	614	610	1,224	27	53
Pratt	WE	23	18	29	47	4	4	0	4	400	495	365	860	25	44
Rawlins	WE	2	1	2	3	0	0	0	0	62	75	43	118	3	3
Reno	SC	415	361	702	1,063	68	68	0	68	3,644	4,422	3,384	7,806	305	569
Republic	NE	9	9	14	23	5	6	0	6	134	176	134	310	7	12
Rice	SC	45	40	79	119	5	5	0	5	349	441	432	873	17	27
Riley	NE	186	168	306	474	21	21	0	21	1,450	1,629	1,403	3,032	118	197
Rooks	WE	22	20	40	60	1	1	0	1	169	232	198	430	10	18
Rush	WE	17	19	23	42	0	0	0	0	141	180	125	305	9	19
Russell	WE	33	36	71	107	6	6	0	6	280	345	283	628	17	27
Saline	NE	374	343	616	959	25	25	0	25	2,933	3,382	3,149	6,531	308	530
Scott	WE	13	13	25	38	1	1	0	1	135	172	132	304	5	12
Sedgwick	WI	3,340	2,636	6,125	8,761	466	472	0	472	34,417	38,951	34,095	73,046	3,012	6,083
Seward	WE	198	133	376	509	12	12	0	12	1,178	1,174	1,664	2,838	74	151
Shawnee	NE	1,691	1,491	2,740	4,231	222	222	0	222	12,033	13,610	10,882	24,492	1,053	2,050
Sheridan	WE	4	5	6	11	0	0	0	0	27	31	28	59	2	5
Sherman	WE	40	42	72	114	5	5	0	5	292	357	285	642	22	39
Smith	WE	4	2	4	6	0	0	0	0	105	155	114	269	10	20
Stafford	WE	9	4	11	15	1	1	0	1	146	176	161	337	6	11
Stanton	WE	7	4	12	16	0	0	0	0	63	67	105	172	9	19
Stevens	WE	7	5	18	23	0	0	0	0	139	131	222	353	12	27
Sumner	SC	107	101	184	285	15	15	0	15	1,022	1,346	1,147	2,493	58	107
Thomas	WE	24	25	38	63	3	3	0	3	207	241	234	475	34	53
Trego	WE	5	6	9	15	2	2	0	2	61	76	50	126	2	4
Wabaunsee	NE	17	16	30	46	4	4	0	4	150	210	170	380	9	13
Wallace	WE	2	1	6	7	0	0	0	0	24	28	25	53	3	6
Washington	NE	16	10	27	37	1	1	0	1	141	175	169	344	4	6
Wichita	WE	6	3	10	13	0	0	0	0	42	47	61	108	4	10
Wilson	SE	71	75	115	190	7	7	0	7	562	757	509	1,266	35	67
Woodson	SE	19	17	35	52	8	8	0	8	205	259	171	430	4	6
Wyandotte	MT	2,197	1,989	3,946	5,935	217	218	0	218	14,284	15,993	15,052	31,045	1,105	2,264
State Totals:		**15,285**	**13,123**	**26,514**	**39,637**	**1,884**	**1,905**	**0**	**1,905**	**132,713**	**155,990**	**134,456**	**290,446**	**11,011**	**21,106**

SFY2011 Caseload Detail Report for Selected Assistance Programs
August 2010

SRS Management Region	SRS Mgmt Region	Temporary Assistance for Families (TAF)				General Assistance (GA)				Food Assistance (FA)				Child Care Assistance (CC)	
		Households	Adults	Children	Total Persons	Households	Adults	Children	Total Persons	Households	Adults	Children	Total Persons	Households	Children
Kansas City Metro	KC	4,330	3,885	7,460	11,345	459	463	0	463	32,781	37,901	33,662	71,563	3,279	6,134
Northeast	NE	3,093	2,753	5,115	7,868	403	405	0	405	24,577	29,018	24,048	53,066	1,945	3,660
South Central	SC	1,514	1,280	2,534	3,814	254	259	0	259	16,119	20,040	16,147	36,187	1,146	2,131
Southeast	SE	1,622	1,511	2,662	4,173	184	188	0	188	13,258	16,914	12,300	29,214	771	1,466
West	WE	1,386	1,058	2,618	3,676	118	118	0	118	11,561	13,166	14,204	27,370	858	1,632
Wichita	WI	3,340	2,636	6,125	8,761	466	472	0	472	34,417	38,951	34,095	73,046	3,012	6,083
State Totals		15,285	13,123	26,514	39,637	1,884	1,905	0	1,905	132,713	155,990	134,456	290,446	11,011	21,106

SFY2011 Caseload Detail Report for Selected Assistance Programs

September 2010

County of Residence	SRS Mgmt Region	Temporary Assistance for Families (TAF)				General Assistance (GA)				Food Assistance (FA)				Child Care Assistance (CC)	
		Households	Adults	Children	Total Persons	Households	Adults	Children	Total Persons	Households	Adults	Children	Total Persons	Households	Children
Allen	SE	177	170	286	456	14	16	0	16	894	1,155	834	1,989	72	123
Anderson	SE	48	49	87	136	7	8	0	8	391	513	406	919	17	30
Atchison	NE	169	176	296	472	24	24	0	24	1,101	1,409	1,092	2,501	48	103
Barber	WE	8	5	18	23	3	3	0	3	161	199	120	319	2	6
Barton	WE	145	109	255	364	18	18	0	18	1,542	1,764	1,592	3,356	116	204
Bourbon	SE	195	200	340	540	10	10	0	10	1,138	1,489	1,172	2,661	88	165
Brown	NE	50	39	95	134	15	15	0	15	619	790	610	1,400	21	45
Butler	SC	208	163	343	506	30	30	0	30	2,324	2,972	2,551	5,523	193	372
Chase	SC	4	2	7	9	3	3	0	3	91	121	65	186	4	4
Chautauqua	SC	19	19	28	47	1	1	0	1	194	248	157	405	7	17
Cherokee	SE	187	157	308	465	21	21	0	21	1,609	2,121	1,520	3,641	55	103
Cheyenne	WE	8	7	10	17	0	0	0	0	63	77	46	123	0	0
Clark	WE	5	3	6	9	0	0	0	0	58	72	68	140	2	3
Clay	NE	22	20	31	51	6	6	0	6	245	316	273	589	19	27
Cloud	NE	59	47	91	138	5	5	0	5	374	490	365	855	32	56
Coffey	SC	25	20	40	60	5	6	0	6	334	425	364	789	17	29
Comanche	WE	0	0	0	0	1	1	0	1	39	48	40	88	1	2
Cowley	SC	263	227	466	693	25	25	0	25	2,285	2,806	2,386	5,192	133	267
Crawford	SE	216	180	343	523	44	45	0	45	2,882	3,558	2,501	6,059	114	194
Decatur	WE	10	6	18	24	2	2	0	2	76	101	81	182	4	7
Dickinson	NE	60	59	97	156	9	9	0	9	616	758	581	1,339	37	71
Doniphan	NE	17	14	30	44	4	4	0	4	277	375	282	657	7	15
Douglas	MT	524	455	841	1,296	50	50	0	50	3,956	4,630	3,452	8,082	418	657
Edwards	WE	8	10	11	21	0	0	0	0	102	137	121	258	7	12
Elk	SC	13	9	22	31	3	3	0	3	135	178	125	303	3	7
Ellis	WE	113	100	191	291	9	9	0	9	900	1,039	860	1,899	86	138
Ellsworth	NE	13	7	29	36	2	2	0	2	150	187	163	350	6	12
Finney	WE	237	192	518	710	15	15	0	15	1,724	1,992	2,731	4,723	161	326
Ford	WE	252	150	498	648	7	7	0	7	1,631	1,590	2,234	3,824	88	177
Franklin	MT	130	126	204	330	23	23	0	23	1,472	1,890	1,470	3,360	86	176
Geary	NE	139	115	226	341	21	21	0	21	1,376	1,618	1,488	3,106	105	174
Gove	WE	4	5	7	12	0	0	0	0	39	53	46	99	4	7
Graham	WE	11	11	18	29	1	1	0	1	79	95	54	149	2	4
Grant	WE	24	16	58	74	3	3	0	3	226	267	387	654	19	33
Gray	WE	13	7	29	36	2	2	0	2	104	112	152	264	10	22
Greeley	WE	1	2	1	3	1	1	0	1	21	26	26	52	0	27
Greenwood	SC	31	20	55	75	3	3	0	3	409	530	354	884	14	0
Hamilton	WE	8	7	17	24	0	0	0	0	74	77	111	188	4	8
Harper	SC	10	8	14	22	2	2	0	2	210	264	228	492	18	26
Harvey	SC	126	113	207	320	25	25	0	25	1,490	1,843	1,453	3,296	122	221
Haskell	WE	6	3	9	12	1	1	0	1	78	91	136	227	4	7
Hodgeman	WE	6	8	12	20	0	0	0	0	43	56	61	117	2	4
Jackson	NE	48	45	83	128	2	2	0	2	380	477	446	923	24	45
Jefferson	NE	62	51	123	174	6	7	0	7	494	680	556	1,236	16	32
Jewell	NE	5	4	10	14	2	2	0	2	85	112	73	185	5	10
Johnson	MT	1,098	981	1,831	2,812	106	111	0	111	9,813	11,210	10,347	21,557	1,257	2,184
Kearny	WE	16	9	34	43	1	1	0	1	116	137	185	322	9	16
Kingman	SC	21	19	40	59	5	5	0	5	236	316	272	588	15	37
Kiowa	WE	6	7	11	18	3	3	0	3	84	105	60	165	3	5
Labette	SE	213	208	363	571	18	18	0	18	1,548	1,946	1,358	3,304	114	224
Lane	WE	5	4	12	16	0	0	0	0	35	44	31	75	0	0
Leavenworth	MT	279	230	479	709	27	27	0	27	2,498	3,082	2,521	5,603	279	531
Lincoln	NE	9	8	9	17	3	3	0	3	91	113	86	199	7	15
Linn	SE	54	55	95	150	11	12	0	12	512	656	490	1,146	22	49
Logan	WE	14	15	27	42	3	3	0	3	79	99	88	187	0	0
Lyon	SC	156	119	243	362	44	48	0	48	2,145	2,538	2,016	4,554	141	260

SFY2011 Caseload Detail Report for Selected Assistance Programs

September 2010

County of Residence	SRS Mgmt Region	Temporary Assistance for Families (TAF)				General Assistance (GA)				Food Assistance (FA)				Child Care Assistance (CC)	
		Households	Adults	Children	Total Persons	Households	Adults	Children	Total Persons	Households	Adults	Children	Total Persons	Households	Children
Marion	SC	31	31	61	92	8	8	0	8	327	414	348	762	19	33
Marshall	NE	27	23	44	67	4	4	0	4	317	418	330	748	15	25
McPherson	SC	68	62	111	173	12	11	0	11	846	1,027	858	1,885	62	108
Meade	WE	8	5	18	23	0	0	0	0	103	120	161	281	6	7
Miami	MT	154	140	250	390	22	22	0	22	1,124	1,448	1,220	2,668	129	243
Mitchell	NE	10	7	16	23	2	2	0	2	143	165	119	284	17	33
Montgomery	SE	291	241	478	719	30	30	0	30	2,480	3,080	2,281	5,361	122	220
Morris	SC	8	6	16	22	6	6	0	6	198	258	145	403	11	16
Morton	WE	5	2	7	9	2	2	0	2	92	110	105	215	7	16
Nemaha	NE	16	16	29	45	7	7	0	7	195	257	186	443	8	13
Neosho	SE	166	164	264	428	15	15	0	15	1,138	1,421	1,053	2,474	86	162
Ness	WE	7	7	15	22	0	0	0	0	80	92	89	181	2	3
Norton	WE	12	8	21	29	4	4	0	4	158	197	159	356	21	38
Osage	NE	44	31	71	102	14	14	0	14	753	985	764	1,749	41	74
Osborne	WE	13	15	15	30	3	3	0	3	116	147	135	282	12	19
Ottawa	NE	17	18	36	54	1	1	0	1	159	189	161	350	8	17
Pawnee	WE	25	23	43	66	3	3	0	3	212	270	243	513	14	25
Phillips	WE	15	14	29	43	1	1	0	1	153	203	164	367	15	27
Pottawatomie	NE	63	61	113	174	6	6	0	6	478	627	595	1,222	27	51
Pratt	WE	22	17	26	43	3	3	0	3	393	492	352	844	27	47
Rawlins	WE	2	1	2	3	0	0	0	0	63	75	45	120	4	4
Reno	SC	401	345	677	1,022	71	71	0	71	3,671	4,437	3,368	7,805	294	537
Republic	NE	7	7	10	17	5	6	0	6	139	179	134	313	11	19
Rice	SC	46	45	79	124	5	5	0	5	348	437	420	857	15	24
Riley	NE	190	171	300	471	22	22	0	22	1,460	1,635	1,424	3,059	91	146
Rooks	WE	23	22	43	65	1	1	0	1	180	241	205	446	13	21
Rush	WE	19	23	24	47	0	0	0	0	142	179	125	304	9	20
Russell	WE	32	34	75	109	5	5	0	5	284	352	296	648	24	44
Saline	NE	376	341	624	965	27	27	0	27	2,959	3,401	3,159	6,560	313	532
Scott	WE	12	11	22	33	1	1	0	1	141	175	150	325	7	17
Sedgwick	WI	3,379	2,679	6,143	8,822	457	459	0	459	35,023	39,585	34,520	74,105	2,858	5,635
Seward	WE	192	131	357	488	11	11	0	11	1,208	1,184	1,675	2,859	69	132
Shawnee	NE	1,703	1,497	2,724	4,221	217	218	0	218	12,163	13,742	10,923	24,665	1,005	1,948
Sheridan	WE	3	3	4	7	0	0	0	0	30	36	32	68	1	3
Sherman	WE	41	44	78	122	5	5	0	5	298	367	293	660	21	34
Smith	WE	5	4	7	11	0	0	0	0	102	143	105	248	9	19
Stafford	WE	7	3	9	12	1	1	0	1	145	175	154	329	7	12
Stanton	WE	8	5	12	17	0	0	0	0	61	60	103	163	9	18
Stevens	WE	10	8	27	35	0	0	0	0	135	133	209	342	13	30
Sumner	SC	116	107	199	306	16	16	0	16	1,018	1,337	1,147	2,484	65	123
Thomas	WE	24	25	39	64	3	3	0	3	208	242	225	467	27	43
Trego	WE	6	7	15	22	2	2	0	2	62	76	45	121	2	2
Wabaunsee	NE	16	14	31	45	2	2	0	2	147	208	172	380	7	10
Wallace	WE	2	1	6	7	0	0	0	0	21	26	22	48	2	4
Washington	NE	17	7	27	34	2	2	0	2	142	172	165	337	8	14
Wichita	WE	7	4	11	15	0	0	0	0	42	47	57	104	4	10
Wilson	SE	71	74	115	189	4	4	0	4	576	773	533	1,306	34	66
Woodson	SE	18	18	33	51	8	8	0	8	194	246	164	410	4	6
Wyandotte	MT	2,243	2,040	4,016	6,056	221	222	0	222	14,443	16,122	15,224	31,346	1,079	2,174
State Totals:		**15,528**	**13,353**	**26,894**	**40,247**	**1,875**	**1,895**	**0**	**1,895**	**134,518**	**157,702**	**135,849**	**293,551**	**10,694**	**20,113**

SFY2011 Caseload Detail Report for Selected Assistance Programs
September 2010

SRS Management Region	SRS Mgmt Region	Temporary Assistance for Families (TAF)				General Assistance (GA)				Food Assistance (FA)				Child Care Assistance (CC)	
		Households	Adults	Children	Total Persons	Households	Adults	Children	Total Persons	Households	Adults	Children	Total Persons	Households	Children
Kansas City Metro	KC	4,428	3,972	7,621	11,593	449	455	0	455	33,306	38,382	34,234	72,616	3,248	5,965
Northeast	NE	3,139	2,778	5,145	7,923	408	411	0	411	24,863	29,303	24,147	53,450	1,878	3,487
South Central	SC	1,546	1,315	2,608	3,923	264	268	0	268	16,261	20,151	16,257	36,408	1,133	2,081
Southeast	SE	1,636	1,516	2,712	4,228	182	187	0	187	13,362	16,958	12,312	29,270	728	1,342
West	WE	1,400	1,093	2,665	3,758	115	115	0	115	11,703	13,323	14,379	27,702	849	1,603
Wichita	WI	3,379	2,679	6,143	8,822	457	459	0	459	35,023	39,585	34,520	74,105	2,858	5,635
State Totals		15,528	13,353	26,894	40,247	1,875	1,895	0	1,895	134,518	157,702	135,849	293,551	10,694	20,113

SFY2011 Caseload Detail Report for Selected Assistance Programs

October 2010

County of Residence	SRS Mgmt Region	Temporary Assistance for Families (TAF)				General Assistance (GA)				Food Assistance (FA)				Child Care Assistance (CC)	
		Households	Adults	Children	Total Persons	Households	Adults	Children	Total Persons	Households	Adults	Children	Total Persons	Households	Children
Allen	SE	182	175	300	475	15	17	0	17	889	1,145	832	1,977	66	108
Anderson	SE	50	50	95	145	10	11	0	11	400	531	410	941	18	31
Atchison	NE	166	171	296	467	19	19	0	19	1,128	1,430	1,115	2,545	58	115
Barber	WE	7	5	16	21	1	1	0	1	157	197	127	324	3	7
Barton	WE	151	118	265	383	20	20	0	20	1,560	1,783	1,600	3,383	125	221
Bourbon	SE	190	190	332	522	9	9	0	9	1,150	1,497	1,155	2,652	88	161
Brown	NE	53	40	104	144	14	14	0	14	611	786	599	1,385	28	66
Butler	SC	214	164	351	515	26	26	0	26	2,354	3,028	2,568	5,596	183	346
Chase	SC	6	3	8	11	2	2	0	2	104	134	74	208	5	5
Chautauqua	SC	22	22	32	54	1	1	0	1	196	248	155	403	7	17
Cherokee	SE	188	168	313	481	19	19	0	19	1,623	2,152	1,511	3,663	58	106
Cheyenne	WE	8	7	10	17	0	0	0	0	65	79	47	126	0	0
Clark	WE	4	2	5	7	0	0	0	0	54	68	67	135	2	4
Clay	NE	23	22	34	56	5	5	0	5	241	310	280	590	22	35
Cloud	NE	59	53	92	145	6	6	0	6	373	493	370	863	34	60
Coffey	SC	26	20	40	60	3	3	0	3	341	434	369	803	16	30
Comanche	WE	1	1	2	3	1	1	0	1	42	51	38	89	1	2
Cowley	SC	254	210	451	661	26	26	0	26	2,299	2,804	2,323	5,127	138	278
Crawford	SE	206	177	324	501	40	40	0	40	2,885	3,564	2,455	6,019	125	218
Decatur	WE	11	6	19	25	2	2	0	2	79	103	81	184	3	6
Dickinson	NE	60	62	93	155	9	9	0	9	617	760	572	1,332	35	64
Doniphan	NE	15	11	25	36	5	5	0	5	275	371	269	640	5	9
Douglas	MT	528	465	842	1,307	50	49	0	49	4,019	4,708	3,481	8,189	411	660
Edwards	WE	7	8	10	18	0	0	0	0	102	138	108	246	6	13
Elk	SC	14	9	23	32	3	3	0	3	135	176	116	292	3	7
Ellis	WE	117	103	202	305	12	12	0	12	908	1,042	864	1,906	88	141
Ellsworth	NE	11	6	18	24	1	1	0	1	150	185	149	334	6	12
Finney	WE	231	195	496	691	13	14	0	14	1,729	1,995	2,703	4,698	153	307
Ford	WE	257	156	512	668	10	10	0	10	1,630	1,588	2,223	3,811	85	173
Franklin	MT	135	124	216	340	25	25	0	25	1,470	1,873	1,452	3,325	83	168
Geary	NE	139	116	225	341	21	21	0	21	1,419	1,672	1,526	3,198	91	159
Gove	WE	4	6	7	13	0	0	0	0	39	54	49	103	4	6
Graham	WE	9	9	15	24	1	1	0	1	75	90	50	140	2	4
Grant	WE	25	19	58	77	3	3	0	3	229	268	395	663	19	34
Gray	WE	15	10	35	45	2	2	0	2	101	112	152	264	12	23
Greeley	WE	1	2	1	3	1	1	0	1	18	21	22	43	0	0
Greenwood	SC	32	22	55	77	3	3	0	3	417	543	360	903	13	29
Hamilton	WE	8	7	16	23	0	0	0	0	79	84	109	193	3	7
Harper	SC	13	12	19	31	4	4	0	4	210	261	221	482	12	20
Harvey	SC	133	129	222	351	21	21	0	21	1,515	1,870	1,484	3,354	125	230
Haskell	WE	5	2	6	8	1	1	0	1	73	83	127	210	5	10
Hodgeman	WE	7	9	13	22	0	0	0	0	43	54	59	113	4	8
Jackson	NE	52	46	87	133	4	4	0	4	390	489	448	937	27	51
Jefferson	NE	66	53	123	176	6	7	0	7	523	716	587	1,303	21	42
Jewell	NE	2	2	6	8	3	3	0	3	78	102	67	169	4	9
Johnson	MT	1,130	1,005	1,902	2,907	105	108	0	108	9,942	11,338	10,427	21,765	1,254	2,181
Kearny	WE	18	10	34	44	1	1	0	1	110	130	169	299	10	18
Kingman	SC	21	20	41	61	6	6	0	6	243	323	272	595	16	34
Kiowa	WE	6	7	11	18	3	3	0	3	87	109	75	184	3	5
Labette	SE	216	227	357	584	19	19	0	19	1,555	1,943	1,356	3,299	118	235
Lane	WE	5	4	12	16	0	0	0	0	37	43	34	77	0	0
Leavenworth	MT	288	241	507	748	26	26	0	26	2,527	3,100	2,562	5,662	291	550
Lincoln	NE	9	9	11	20	3	3	0	3	92	114	92	206	6	13
Linn	SE	58	59	111	170	12	13	0	13	512	654	506	1,160	25	52
Logan	WE	15	16	29	45	2	2	0	2	81	99	88	187	3	7
Lyon	SC	153	118	243	361	40	43	0	43	2,165	2,578	2,027	4,605	144	267

SFY2011 Caseload Detail Report for Selected Assistance Programs
October 2010

County of Residence	SRS Mgmt Region	Temporary Assistance for Families (TAF)				General Assistance (GA)				Food Assistance (FA)				Child Care Assistance (CC)	
		Households	Adults	Children	Total Persons	Households	Adults	Children	Total Persons	Households	Adults	Children	Total Persons	Households	Children
Marion	SC	33	31	63	94	8	8	0	8	327	415	343	758	22	38
Marshall	NE	26	19	40	59	5	5	0	5	318	413	334	747	12	23
McPherson	SC	74	66	119	185	12	12	0	12	861	1,038	859	1,897	51	93
Meade	WE	11	9	26	35	0	0	0	0	105	125	163	288	7	10
Miami	MT	152	137	258	395	21	20	0	20	1,141	1,460	1,232	2,692	134	250
Mitchell	NE	16	10	27	37	2	2	0	2	148	175	118	293	18	37
Montgomery	SE	312	276	517	793	31	31	0	31	2,510	3,122	2,302	5,424	114	206
Morris	SC	10	8	18	26	7	7	0	7	200	259	149	408	12	18
Morton	WE	5	3	6	9	2	2	0	2	92	113	104	217	6	14
Nemaha	NE	18	20	33	53	6	6	0	6	190	252	179	431	10	17
Neosho	SE	165	154	258	412	16	16	0	16	1,147	1,427	1,059	2,486	82	154
Ness	WE	7	8	13	21	2	2	0	2	83	96	92	188	1	2
Norton	WE	14	10	21	31	5	5	0	5	146	179	138	317	18	36
Osage	NE	46	38	70	108	12	12	0	12	758	991	752	1,743	39	67
Osborne	WE	12	15	13	28	3	3	0	3	121	156	140	296	13	22
Ottawa	NE	19	19	36	55	2	2	0	2	154	183	160	343	11	21
Pawnee	WE	28	24	39	63	2	2	0	2	211	268	229	497	14	25
Phillips	WE	12	12	24	36	1	1	0	1	155	205	168	373	17	32
Pottawatomie	NE	62	60	111	171	7	7	0	7	478	636	593	1,229	21	46
Pratt	WE	18	14	23	37	3	3	0	3	401	497	349	846	21	37
Rawlins	WE	1	0	1	1	0	0	0	0	60	71	42	113	1	1
Reno	SC	394	340	641	981	71	71	0	71	3,709	4,484	3,351	7,835	276	526
Republic	NE	7	8	11	19	2	2	0	2	136	170	124	294	10	18
Rice	SC	49	48	81	129	6	6	0	6	362	458	425	883	19	28
Riley	NE	198	176	316	492	17	17	0	17	1,485	1,664	1,462	3,126	91	144
Rooks	WE	22	20	42	62	0	0	0	0	181	238	191	429	13	21
Rush	WE	19	20	26	46	0	0	0	0	145	184	129	313	9	20
Russell	WE	35	36	80	116	4	4	0	4	286	354	298	652	25	45
Saline	NE	356	319	615	934	35	35	0	35	2,973	3,415	3,139	6,554	315	542
Scott	WE	13	12	23	35	1	1	0	1	144	179	166	345	6	14
Sedgwick	WI	3,396	2,708	6,119	8,827	434	438	0	438	35,219	39,800	34,662	74,462	2,872	5,616
Seward	WE	188	126	349	475	12	12	0	12	1,206	1,174	1,667	2,841	69	144
Shawnee	NE	1,701	1,497	2,713	4,210	219	220	0	220	12,325	13,915	10,969	24,884	981	1,904
Sheridan	WE	3	3	4	7	0	0	0	0	33	40	36	76	1	3
Sherman	WE	36	38	66	104	5	5	0	5	295	365	283	648	22	37
Smith	WE	8	7	10	17	0	0	0	0	101	141	99	240	10	20
Stafford	WE	8	3	12	15	2	2	0	2	151	183	162	345	9	17
Stanton	WE	7	5	7	12	0	0	0	0	59	59	96	155	9	18
Stevens	WE	9	8	23	31	1	1	0	1	136	132	202	334	16	38
Sumner	SC	105	99	187	286	16	16	0	16	1,038	1,352	1,144	2,496	58	106
Thomas	WE	23	26	37	63	3	3	0	3	207	241	215	456	31	49
Trego	WE	6	7	13	20	1	1	0	1	64	81	48	129	2	2
Wabaunsee	NE	15	15	28	43	3	3	0	3	139	199	173	372	7	11
Wallace	WE	3	1	9	10	0	0	0	0	21	27	24	51	2	4
Washington	NE	18	8	30	38	0	0	0	0	137	171	160	331	4	6
Wichita	WE	11	9	23	32	0	0	0	0	47	53	70	123	3	7
Wilson	SE	74	85	122	207	4	4	0	4	588	792	552	1,344	29	56
Woodson	SE	18	19	35	54	5	5	0	5	192	245	166	411	3	5
Wyandotte	MT	2,255	2,038	4,022	6,060	229	230	0	230	14,604	16,261	15,380	31,641	1,111	2,242
State Totals:		**15,644**	**13,517**	**27,032**	**40,549**	**1,851**	**1,867**	**0**	**1,867**	**135,735**	**158,981**	**136,275**	**295,256**	**10,694**	**20,156**

SFY2011 Caseload Detail Report for Selected Assistance Programs
October 2010

SRS Management Region	SRS Mgmt Region	Temporary Assistance for Families (TAF)				General Assistance (GA)				Food Assistance (FA)				Child Care Assistance (CC)	
		Households	Adults	Children	Total Persons	Households	Adults	Children	Total Persons	Households	Adults	Children	Total Persons	Households	Children
Kansas City Metro	KC	4,488	4,010	7,747	11,757	456	458	0	458	33,703	38,740	34,534	73,274	3,284	6,051
Northeast	NE	3,137	2,780	5,144	7,924	406	408	0	408	25,138	29,612	24,237	53,849	1,856	3,471
South Central	SC	1,553	1,321	2,594	3,915	255	258	0	258	16,476	20,405	16,240	36,645	1,100	2,072
Southeast	SE	1,659	1,580	2,764	4,344	180	184	0	184	13,451	17,072	12,304	29,376	726	1,332
West	WE	1,411	1,118	2,664	3,782	120	121	0	121	11,748	13,352	14,298	27,650	856	1,614
Wichita	WI	3,396	2,708	6,119	8,827	434	438	0	438	35,219	39,800	34,662	74,462	2,872	5,616
State Totals		15,644	13,517	27,032	40,549	1,851	1,867	0	1,867	135,735	158,981	136,275	295,256	10,694	20,156

SFY2011 Caseload Detail Report for Selected Assistance Programs

November 2010

County of Residence	SRS Mgmt Region	Temporary Assistance for Families (TAF)				General Assistance (GA)				Food Assistance (FA)				Child Care Assistance (CC)	
		Households	Adults	Children	Total Persons	Households	Adults	Children	Total Persons	Households	Adults	Children	Total Persons	Households	Children
Allen	SE	179	174	305	479	15	17	0	17	884	1,139	843	1,982	69	114
Anderson	SE	52	52	98	150	11	12	0	12	390	526	401	927	19	33
Atchison	NE	158	161	281	442	19	19	0	19	1,122	1,411	1,092	2,503	56	111
Barber	WE	10	8	20	28	0	0	0	0	155	195	118	313	1	3
Barton	WE	144	110	254	364	18	18	0	18	1,563	1,782	1,591	3,373	124	214
Bourbon	SE	190	186	328	514	8	8	0	8	1,163	1,510	1,154	2,664	94	166
Brown	NE	47	37	91	128	12	12	0	12	600	763	591	1,354	25	62
Butler	SC	212	166	345	511	26	26	0	26	2,368	3,030	2,545	5,575	177	332
Chase	SC	8	5	10	15	1	1	0	1	105	137	71	208	5	5
Chautauqua	SC	20	19	28	47	1	1	0	1	198	253	153	406	5	15
Cherokee	SE	194	176	326	502	18	18	0	18	1,654	2,190	1,544	3,734	59	104
Cheyenne	WE	8	7	11	18	0	0	0	0	66	77	48	125	0	0
Clark	WE	5	3	6	9	0	0	0	0	55	69	77	146	3	7
Clay	NE	24	25	39	64	7	7	0	7	231	295	264	559	21	35
Cloud	NE	59	57	91	148	6	6	0	6	379	493	371	864	37	63
Coffey	SC	28	22	45	67	2	2	0	2	342	438	378	816	17	31
Comanche	WE	1	1	2	3	1	1	0	1	45	54	41	95	1	2
Cowley	SC	251	203	440	643	23	23	0	23	2,308	2,810	2,344	5,154	136	271
Crawford	SE	208	174	333	507	42	42	0	42	2,916	3,581	2,464	6,045	124	214
Decatur	WE	11	7	20	27	1	1	0	1	83	107	82	189	5	11
Dickinson	NE	67	70	107	177	8	8	0	8	622	775	572	1,347	29	53
Doniphan	NE	14	9	25	34	5	5	0	5	280	374	263	637	5	9
Douglas	MT	515	456	822	1,278	47	47	0	47	4,080	4,796	3,529	8,325	411	650
Edwards	WE	8	7	14	21	0	0	0	0	109	145	114	259	9	16
Elk	SC	15	10	25	35	4	4	0	4	134	178	110	288	3	7
Ellis	WE	120	101	212	313	14	14	0	14	925	1,052	883	1,935	94	159
Ellsworth	NE	11	7	18	25	1	1	0	1	154	187	152	339	6	12
Finney	WE	236	201	498	699	11	12	0	12	1,777	2,057	2,729	4,786	151	299
Ford	WE	271	164	540	704	10	10	0	10	1,631	1,579	2,262	3,841	85	176
Franklin	MT	139	125	220	345	21	21	0	21	1,463	1,870	1,446	3,316	81	168
Geary	NE	135	109	224	333	18	18	0	18	1,426	1,652	1,522	3,174	88	154
Gove	WE	3	5	5	10	0	0	0	0	39	53	49	102	4	7
Graham	WE	9	9	16	25	1	1	0	1	76	93	50	143	2	4
Grant	WE	27	18	58	76	3	3	0	3	226	266	386	652	17	28
Gray	WE	16	11	41	52	2	2	0	2	104	114	155	269	11	22
Greeley	WE	1	2	1	3	1	1	0	1	16	18	16	34	0	0
Greenwood	SC	32	21	55	76	3	3	0	3	402	521	344	865	15	31
Hamilton	WE	6	6	10	16	0	0	0	0	80	85	115	200	4	9
Harper	SC	12	11	15	26	3	3	0	3	212	257	232	489	12	19
Harvey	SC	139	135	227	362	23	23	0	23	1,508	1,849	1,466	3,315	117	218
Haskell	WE	6	3	10	13	1	1	0	1	78	88	135	223	4	8
Hodgeman	WE	6	8	10	18	0	0	0	0	40	52	47	99	2	4
Jackson	NE	49	41	83	124	4	4	0	4	389	486	448	934	23	46
Jefferson	NE	66	50	124	174	6	7	0	7	532	719	587	1,306	21	43
Jewell	NE	4	5	10	15	2	2	0	2	78	101	70	171	4	9
Johnson	MT	1,092	967	1,851	2,818	105	108	0	108	10,080	11,494	10,548	22,042	1,258	2,169
Kearny	WE	16	9	31	40	1	1	0	1	110	130	176	306	10	18
Kingman	SC	26	25	48	73	6	6	0	6	252	339	284	623	15	31
Kiowa	WE	6	6	9	15	4	4	0	4	90	114	78	192	3	5
Labette	SE	217	224	344	568	17	17	0	17	1,572	1,968	1,366	3,334	125	241
Lane	WE	3	2	7	9	0	0	0	0	40	47	34	81	0	0
Leavenworth	MT	283	235	492	727	23	23	0	23	2,569	3,116	2,578	5,694	268	510
Lincoln	NE	10	11	18	29	2	2	0	2	98	121	94	215	5	15
Linn	SE	65	65	121	186	11	12	0	12	518	667	523	1,190	24	50
Logan	WE	12	13	22	35	2	2	0	2	76	95	77	172	4	9
Lyon	SC	146	116	233	349	41	44	0	44	2,188	2,599	2,055	4,654	138	250

SFY2011 Caseload Detail Report for Selected Assistance Programs

November 2010

County of Residence	SRS Mgmt Region	Temporary Assistance for Families (TAF)				General Assistance (GA)				Food Assistance (FA)				Child Care Assistance (CC)	
		Households	Adults	Children	Total Persons	Households	Adults	Children	Total Persons	Households	Adults	Children	Total Persons	Households	Children
Marion	SC	35	35	59	94	11	11	0	11	339	430	354	784	20	33
Marshall	NE	25	18	39	57	6	6	0	6	304	390	308	698	14	27
McPherson	SC	81	69	132	201	16	16	0	16	874	1,056	870	1,926	50	92
Meade	WE	12	11	28	39	0	0	0	0	107	124	163	287	4	5
Miami	MT	152	140	247	387	17	17	0	17	1,165	1,485	1,262	2,747	138	253
Mitchell	NE	17	11	28	39	4	4	0	4	158	188	132	320	20	40
Montgomery	SE	307	268	498	766	31	31	0	31	2,516	3,129	2,291	5,420	116	209
Morris	SC	10	8	16	24	8	8	0	8	207	269	151	420	12	17
Morton	WE	6	3	9	12	1	1	0	1	90	110	103	213	6	14
Nemaha	NE	19	18	30	48	6	6	0	6	187	246	184	430	11	19
Neosho	SE	163	151	248	399	17	17	0	17	1,156	1,440	1,056	2,496	80	146
Ness	WE	6	7	12	19	1	1	0	1	82	91	89	180	1	2
Norton	WE	16	12	29	41	5	5	0	5	146	180	142	322	18	35
Osage	NE	46	35	70	105	11	11	0	11	764	997	764	1,761	38	69
Osborne	WE	13	16	16	32	1	1	0	1	118	155	139	294	14	24
Ottawa	NE	12	11	20	31	1	1	0	1	151	177	151	328	10	18
Pawnee	WE	27	24	37	61	0	0	0	0	206	267	232	499	18	32
Phillips	WE	12	14	23	37	1	1	0	1	164	216	172	388	16	31
Pottawatomie	NE	61	58	106	164	5	5	0	5	473	626	580	1,206	22	47
Pratt	WE	17	15	22	37	5	5	0	5	393	482	331	813	25	42
Rawlins	WE	1	0	1	1	0	0	0	0	63	75	42	117	2	2
Reno	SC	381	326	617	943	74	74	0	74	3,790	4,558	3,385	7,943	291	539
Republic	NE	10	11	16	27	3	3	0	3	138	177	125	302	10	18
Rice	SC	53	54	89	143	5	5	0	5	375	467	431	898	19	33
Riley	NE	187	171	294	465	19	19	0	19	1,524	1,706	1,475	3,181	95	147
Rooks	WE	24	22	46	68	0	0	0	0	178	230	201	431	9	16
Rush	WE	17	15	26	41	0	0	0	0	143	179	131	310	9	20
Russell	WE	36	37	82	119	5	5	0	5	283	347	293	640	21	36
Saline	NE	346	312	594	906	37	37	0	37	2,990	3,437	3,128	6,565	330	571
Scott	WE	13	12	21	33	1	1	0	1	145	181	163	344	8	18
Sedgwick	WI	3,376	2,702	6,086	8,788	419	423	0	423	35,581	40,189	34,917	75,106	2,844	5,573
Seward	WE	170	111	315	426	11	11	0	11	1,173	1,137	1,622	2,759	69	141
Shawnee	NE	1,711	1,514	2,734	4,248	222	223	0	223	12,493	14,093	11,049	25,142	967	1,860
Sheridan	WE	3	3	4	7	0	0	0	0	34	41	38	79	2	4
Sherman	WE	31	30	60	90	5	5	0	5	296	360	277	637	18	30
Smith	WE	9	10	10	20	1	1	0	1	100	141	100	241	8	15
Stafford	WE	10	5	13	18	3	3	0	3	152	181	158	339	7	15
Stanton	WE	8	7	9	16	0	0	0	0	58	58	98	156	9	18
Stevens	WE	9	8	21	29	1	1	0	1	138	133	202	335	16	39
Sumner	SC	96	92	169	261	15	15	0	15	1,058	1,376	1,157	2,533	59	100
Thomas	WE	26	31	45	76	4	4	0	4	208	242	223	465	31	49
Trego	WE	6	7	14	21	1	1	0	1	61	78	45	123	3	4
Wabaunsee	NE	15	15	27	42	3	3	0	3	140	195	170	365	8	13
Wallace	WE	2	1	5	6	0	0	0	0	20	26	21	47	1	1
Washington	NE	18	8	31	39	1	1	0	1	139	174	162	336	6	14
Wichita	WE	11	9	25	34	0	0	0	0	48	55	74	129	4	11
Wilson	SE	75	85	127	212	3	3	0	3	607	821	573	1,394	28	53
Woodson	SE	19	20	37	57	5	5	0	5	193	250	174	424	4	6
Wyandotte	MT	2,243	2,024	3,984	6,008	227	227	0	227	14,707	16,352	15,490	31,842	1,082	2,163
State Totals:		**15,535**	**13,416**	**26,790**	**40,206**	**1,823**	**1,840**	**0**	**1,840**	**137,036**	**160,234**	**137,065**	**297,299**	**10,619**	**19,906**

SFY2011 Caseload Detail Report for Selected Assistance Programs
November 2010

SRS Management Region	SRS Mgmt Region	Temporary Assistance for Families (TAF)				General Assistance (GA)				Food Assistance (FA)				Child Care Assistance (CC)	
		Households	Adults	Children	Total Persons	Households	Adults	Children	Total Persons	Households	Adults	Children	Total Persons	Households	Children
Kansas City Metro	KC	4,424	3,947	7,616	11,563	440	443	0	443	34,064	39,113	34,853	73,966	3,238	5,913
Northeast	NE	3,111	2,764	5,100	7,864	408	410	0	410	25,372	29,783	24,254	54,037	1,851	3,455
South Central	SC	1,545	1,317	2,553	3,870	262	265	0	265	16,660	20,567	16,330	36,897	1,091	2,024
Southeast	SE	1,669	1,575	2,765	4,340	178	182	0	182	13,569	17,221	12,389	29,610	742	1,336
West	WE	1,410	1,111	2,670	3,781	116	117	0	117	11,790	13,361	14,322	27,683	853	1,605
Wichita	WI	3,376	2,702	6,086	8,788	419	423	0	423	35,581	40,189	34,917	75,106	2,844	5,573
State Totals		15,535	13,416	26,790	40,206	1,823	1,840	0	1,840	137,036	160,234	137,065	297,299	10,619	19,906

SFY2011 Caseload Detail Report for Selected Assistance Programs

December 2010

County of Residence	SRS Mgmt Region	Temporary Assistance for Families (TAF)				General Assistance (GA)				Food Assistance (FA)				Child Care Assistance (CC)	
		Households	Adults	Children	Total Persons	Households	Adults	Children	Total Persons	Households	Adults	Children	Total Persons	Households	Children
Allen	SE	174	171	300	471	14	17	0	17	891	1,149	853	2,002	67	113
Anderson	SE	55	55	102	157	13	14	0	14	390	528	396	924	21	38
Atchison	NE	167	171	292	463	18	18	0	18	1,126	1,409	1,067	2,476	58	111
Barber	WE	11	10	21	31	0	0	0	0	156	193	115	308	2	6
Barton	WE	135	101	230	331	15	15	0	15	1,577	1,788	1,606	3,394	118	209
Bourbon	SE	183	174	316	490	10	10	0	10	1,151	1,491	1,145	2,636	91	163
Brown	NE	50	38	86	124	12	12	0	12	608	763	588	1,351	25	59
Butler	SC	225	190	352	542	29	29	0	29	2,367	3,044	2,528	5,572	177	330
Chase	SC	8	7	11	18	2	2	0	2	106	143	76	219	5	5
Chautauqua	SC	21	20	30	50	1	1	0	1	198	249	159	408	4	13
Cherokee	SE	189	173	323	496	20	20	0	20	1,661	2,192	1,563	3,755	65	118
Cheyenne	WE	7	5	10	15	0	0	0	0	62	73	46	119	1	3
Clark	WE	7	6	9	15	0	0	0	0	56	69	71	140	3	7
Clay	NE	20	18	35	53	7	7	0	7	239	305	252	557	18	31
Cloud	NE	55	56	90	146	5	5	0	5	386	495	377	872	35	62
Coffey	SC	29	23	50	73	2	2	0	2	345	441	384	825	22	41
Comanche	WE	1	1	2	3	1	1	0	1	47	59	44	103	1	2
Cowley	SC	252	200	439	639	18	18	0	18	2,333	2,847	2,353	5,200	141	278
Crawford	SE	208	176	332	508	36	36	0	36	2,939	3,609	2,447	6,056	123	215
Decatur	WE	11	8	18	26	1	1	0	1	83	107	76	183	5	9
Dickinson	NE	67	64	104	168	9	9	0	9	651	811	596	1,407	32	57
Doniphan	NE	19	14	35	49	5	5	0	5	284	382	271	653	6	10
Douglas	MT	498	454	791	1,245	46	46	0	46	3,989	4,666	3,460	8,126	405	641
Edwards	WE	11	10	21	31	0	0	0	0	113	153	118	271	8	15
Elk	SC	15	12	23	35	4	4	0	4	128	172	98	270	2	6
Ellis	WE	120	106	211	317	18	18	0	18	941	1,074	883	1,957	92	159
Ellsworth	NE	12	8	22	30	1	1	0	1	158	192	154	346	8	15
Finney	WE	235	196	501	697	12	13	0	13	1,795	2,065	2,730	4,795	154	303
Ford	WE	273	168	548	716	10	10	0	10	1,648	1,588	2,255	3,843	87	186
Franklin	MT	142	127	219	346	21	21	0	21	1,475	1,874	1,445	3,319	80	162
Geary	NE	146	121	239	360	20	20	0	20	1,475	1,711	1,582	3,293	93	163
Gove	WE	3	4	4	8	0	0	0	0	36	48	43	91	4	6
Graham	WE	10	11	19	30	0	0	0	0	81	102	53	155	5	8
Grant	WE	26	17	53	70	2	2	0	2	225	263	393	656	15	25
Gray	WE	19	15	47	62	1	1	0	1	104	114	158	272	10	19
Greeley	WE	0	0	0	0	0	0	0	0	17	21	23	44	0	0
Greenwood	SC	31	24	55	79	4	4	0	4	405	518	340	858	13	25
Hamilton	WE	5	5	8	13	0	0	0	0	74	77	110	187	2	3
Harper	SC	10	9	12	21	3	3	0	3	214	259	229	488	13	22
Harvey	SC	147	144	241	385	27	27	0	27	1,508	1,845	1,462	3,307	115	210
Haskell	WE	7	4	9	13	1	1	0	1	83	95	142	237	4	8
Hodgeman	WE	7	8	11	19	0	0	0	0	40	50	51	101	2	4
Jackson	NE	46	38	74	112	6	6	0	6	390	487	426	913	23	43
Jefferson	NE	63	52	118	170	11	12	0	12	531	722	570	1,292	18	36
Jewell	NE	4	6	9	15	2	2	0	2	79	101	74	175	3	5
Johnson	MT	1,120	972	1,895	2,867	105	108	0	108	10,194	11,590	10,588	22,178	1,264	2,185
Kearny	WE	16	9	31	40	1	1	0	1	104	123	171	294	8	15
Kingman	SC	25	23	48	71	5	5	0	5	248	332	275	607	14	32
Kiowa	WE	7	7	10	17	4	4	0	4	93	118	76	194	2	3
Labette	SE	200	210	328	538	20	20	0	20	1,561	1,955	1,366	3,321	127	251
Lane	WE	3	3	6	9	0	0	0	0	42	50	37	87	0	0
Leavenworth	MT	283	235	489	724	18	18	0	18	2,601	3,159	2,591	5,750	274	516
Lincoln	NE	12	15	22	37	3	3	0	3	97	121	104	225	3	9
Linn	SE	66	66	118	184	10	11	0	11	515	659	512	1,171	24	47
Logan	WE	10	12	19	31	3	3	0	3	75	94	79	173	3	7
Lyon	SC	146	110	233	343	39	40	0	40	2,172	2,572	2,037	4,609	140	258

SFY2011 Caseload Detail Report for Selected Assistance Programs

December 2010

County of Residence	SRS Mgmt Region	Temporary Assistance for Families (TAF)				General Assistance (GA)				Food Assistance (FA)				Child Care Assistance (CC)	
		Households	Adults	Children	Total Persons	Households	Adults	Children	Total Persons	Households	Adults	Children	Total Persons	Households	Children
Marion	SC	36	35	62	97	10	10	0	10	348	446	362	808	21	35
Marshall	NE	22	18	36	54	6	6	0	6	305	387	308	695	15	28
McPherson	SC	78	67	131	198	15	15	0	15	878	1,063	871	1,934	54	95
Meade	WE	14	12	31	43	0	0	0	0	109	127	168	295	5	8
Miami	MT	150	141	247	388	16	16	0	16	1,181	1,511	1,299	2,810	131	237
Mitchell	NE	17	11	29	40	4	4	0	4	159	194	151	345	19	39
Montgomery	SE	300	262	496	758	36	36	0	36	2,499	3,097	2,262	5,359	127	235
Morris	SC	10	7	16	23	9	9	0	9	209	273	163	436	9	10
Morton	WE	6	3	9	12	1	1	0	1	96	117	111	228	7	15
Nemaha	NE	14	12	22	34	6	6	0	6	198	262	190	452	11	18
Neosho	SE	160	151	242	393	17	17	0	17	1,160	1,451	1,060	2,511	89	167
Ness	WE	7	8	14	22	1	1	0	1	81	92	90	182	2	3
Norton	WE	16	12	31	43	7	7	0	7	143	176	138	314	18	35
Osage	NE	42	29	61	90	15	15	0	15	774	1,002	789	1,791	36	64
Osborne	WE	12	15	17	32	1	1	0	1	117	154	137	291	14	21
Ottawa	NE	17	17	34	51	1	1	0	1	158	188	149	337	10	19
Pawnee	WE	26	24	38	62	0	0	0	0	199	258	229	487	16	30
Phillips	WE	15	15	30	45	2	2	0	2	164	210	173	383	15	29
Pottawatomie	NE	57	51	104	155	5	5	0	5	479	628	581	1,209	22	43
Pratt	WE	17	17	20	37	7	7	0	7	388	471	314	785	21	33
Rawlins	WE	1	0	1	1	1	1	0	1	60	73	41	114	3	3
Reno	SC	409	363	654	1,017	73	73	0	73	3,826	4,599	3,401	8,000	284	508
Republic	NE	12	14	19	33	3	3	0	3	143	182	135	317	10	19
Rice	SC	50	49	83	132	5	5	0	5	378	466	432	898	19	31
Riley	NE	195	180	296	476	20	20	0	20	1,550	1,753	1,496	3,249	105	163
Rooks	WE	23	19	42	61	0	0	0	0	178	229	197	426	11	20
Rush	WE	15	13	21	34	0	0	0	0	145	179	127	306	11	24
Russell	WE	41	45	87	132	5	5	0	5	287	352	288	640	23	45
Saline	NE	334	293	573	866	35	35	0	35	3,060	3,513	3,158	6,671	315	550
Scott	WE	15	16	24	40	0	0	0	0	144	178	159	337	7	17
Sedgwick	WI	3,416	2,771	6,104	8,875	413	416	0	416	35,707	40,329	34,909	75,238	2,861	5,588
Seward	WE	171	110	315	425	12	12	0	12	1,207	1,174	1,661	2,835	66	132
Shawnee	NE	1,745	1,562	2,773	4,335	205	206	0	206	12,572	14,196	11,129	25,325	973	1,887
Sheridan	WE	3	3	2	5	0	0	0	0	35	41	39	80	2	4
Sherman	WE	32	33	57	90	6	6	0	6	305	379	279	658	18	31
Smith	WE	10	12	13	25	1	1	0	1	100	137	99	236	10	20
Stafford	WE	9	4	13	17	2	2	0	2	153	186	160	346	8	16
Stanton	WE	9	7	10	17	0	0	0	0	60	62	97	159	7	14
Stevens	WE	9	9	20	29	1	1	0	1	140	137	198	335	15	36
Sumner	SC	94	87	155	242	15	15	0	15	1,052	1,373	1,137	2,510	60	99
Thomas	WE	26	31	42	73	4	4	0	4	220	259	230	489	33	50
Trego	WE	7	9	18	27	1	1	0	1	56	68	35	103	1	1
Wabaunsee	NE	13	12	23	35	4	4	0	4	142	195	153	348	8	13
Wallace	WE	2	1	5	6	0	0	0	0	20	26	18	44	1	1
Washington	NE	18	10	29	39	2	2	0	2	137	174	168	342	6	14
Wichita	WE	13	12	31	43	0	0	0	0	48	56	74	130	4	11
Wilson	SE	77	91	137	228	4	4	0	4	605	803	566	1,369	30	54
Woodson	SE	18	17	35	52	5	5	0	5	196	249	172	421	3	7
Wyandotte	MT	2,240	2,028	3,968	5,996	235	235	0	235	14,884	16,538	15,689	32,227	1,070	2,146
State Totals:		**15,635**	**13,590**	**26,841**	**40,431**	**1,826**	**1,841**	**0**	**1,841**	**137,922**	**161,130**	**137,440**	**298,570**	**10,641**	**19,935**

SFY2011 Caseload Detail Report for Selected Assistance Programs
December 2010

SRS Management Region	SRS Mgmt Region	Temporary Assistance for Families (TAF)				General Assistance (GA)				Food Assistance (FA)				Child Care Assistance (CC)	
		Households	Adults	Children	Total Persons	Households	Adults	Children	Total Persons	Households	Adults	Children	Total Persons	Households	Children
Kansas City Metro	KC	4,433	3,957	7,609	11,566	441	444	0	444	34,324	39,338	35,072	74,410	3,224	5,887
Northeast	NE	3,147	2,810	5,125	7,935	405	407	0	407	25,701	30,173	24,468	54,641	1,852	3,458
South Central	SC	1,586	1,370	2,595	3,965	261	262	0	262	16,715	20,642	16,307	36,949	1,093	1,998
Southeast	SE	1,630	1,546	2,729	4,275	185	190	0	190	13,568	17,183	12,342	29,525	767	1,408
West	WE	1,423	1,136	2,679	3,815	121	122	0	122	11,907	13,465	14,342	27,807	844	1,596
Wichita	WI	3,416	2,771	6,104	8,875	413	416	0	416	35,707	40,329	34,909	75,238	2,861	5,588
State Totals		15,635	13,590	26,841	40,431	1,826	1,841	0	1,841	137,922	161,130	137,440	298,570	10,641	19,935

SFY2011 Caseload Detail Report for Selected Assistance Programs

January 2011

County of Residence	SRS Mgmt Region	Temporary Assistance for Families (TAF)				General Assistance (GA)				Food Assistance (FA)				Child Care Assistance (CC)	
		Households	Adults	Children	Total Persons	Households	Adults	Children	Total Persons	Households	Adults	Children	Total Persons	Households	Children
Allen	SE	174	174	297	471	15	18	0	18	921	1,176	856	2,032	74	119
Anderson	SE	52	49	93	142	12	13	0	13	388	528	389	917	19	36
Atchison	NE	166	178	288	466	24	24	0	24	1,147	1,430	1,072	2,502	56	109
Barber	WE	10	8	23	31	0	0	0	0	158	194	112	306	2	6
Barton	WE	133	93	224	317	17	17	0	17	1,573	1,788	1,607	3,395	122	212
Bourbon	SE	186	179	313	492	8	8	0	8	1,169	1,526	1,157	2,683	91	160
Brown	NE	47	36	81	117	13	13	0	13	601	757	577	1,334	27	68
Butler	SC	222	193	337	530	30	30	0	30	2,380	3,059	2,502	5,561	178	320
Chase	SC	9	8	19	27	2	2	0	2	109	146	91	237	6	7
Chautauqua	SC	19	16	28	44	1	1	0	1	201	251	157	408	2	4
Cherokee	SE	184	167	310	477	23	23	0	23	1,680	2,202	1,580	3,782	62	113
Cheyenne	WE	7	5	9	14	0	0	0	0	61	70	52	122	1	3
Clark	WE	8	6	11	17	0	0	0	0	59	73	73	146	3	7
Clay	NE	20	19	33	52	6	6	0	6	248	311	263	574	14	25
Cloud	NE	55	56	93	149	4	4	0	4	384	503	373	876	34	60
Coffey	SC	28	27	47	74	2	2	0	2	354	457	391	848	19	34
Comanche	WE	1	1	2	3	1	1	0	1	49	60	41	101	1	2
Cowley	SC	243	196	419	615	18	18	0	18	2,363	2,869	2,372	5,241	131	256
Crawford	SE	196	160	310	470	37	37	0	37	2,944	3,615	2,461	6,076	115	207
Decatur	WE	11	8	18	26	1	1	0	1	85	107	82	189	6	11
Dickinson	NE	65	63	102	165	6	6	0	6	657	818	623	1,441	33	58
Doniphan	NE	19	17	34	51	4	4	0	4	278	374	282	656	5	9
Douglas	MT	493	460	791	1,251	40	40	0	40	4,008	4,710	3,492	8,202	406	650
Edwards	WE	12	13	23	36	0	0	0	0	107	144	112	256	10	19
Elk	SC	14	9	22	31	4	4	0	4	130	172	103	275	3	7
Ellis	WE	116	106	192	298	18	18	0	18	946	1,073	875	1,948	89	158
Ellsworth	NE	12	8	22	30	0	0	0	0	155	193	150	343	8	15
Finney	WE	237	200	504	704	13	14	0	14	1,815	2,090	2,739	4,829	154	297
Ford	WE	268	171	537	708	12	12	0	12	1,647	1,579	2,297	3,876	91	189
Franklin	MT	141	123	228	351	20	20	0	20	1,503	1,911	1,471	3,382	77	154
Geary	NE	140	118	235	353	18	18	0	18	1,470	1,723	1,556	3,279	86	151
Gove	WE	3	5	4	9	0	0	0	0	37	51	41	92	3	4
Graham	WE	11	11	18	29	0	0	0	0	81	99	53	152	4	9
Grant	WE	25	14	47	61	2	2	0	2	222	260	381	641	16	28
Gray	WE	22	17	49	66	1	1	0	1	108	119	160	279	7	10
Greeley	WE	0	0	0	0	0	0	0	0	15	19	20	39	0	0
Greenwood	SC	32	27	57	84	3	3	0	3	408	517	330	847	11	22
Hamilton	WE	6	5	10	15	0	0	0	0	77	75	119	194	2	3
Harper	SC	11	9	13	22	4	4	0	4	218	267	226	493	13	22
Harvey	SC	143	139	229	368	27	27	0	27	1,519	1,859	1,465	3,324	113	213
Haskell	WE	10	8	17	25	1	1	0	1	88	99	150	249	4	8
Hodgeman	WE	8	9	12	21	0	0	0	0	41	51	52	103	2	4
Jackson	NE	46	39	74	113	3	3	0	3	392	495	433	928	23	45
Jefferson	NE	65	58	118	176	11	12	0	12	516	707	547	1,254	17	30
Jewell	NE	5	7	14	21	2	2	0	2	80	101	75	176	4	9
Johnson	MT	1,125	980	1,910	2,890	102	104	0	104	10,313	11,729	10,650	22,379	1,250	2,173
Kearny	WE	16	8	31	39	1	1	0	1	106	126	174	300	9	16
Kingman	SC	22	22	45	67	2	2	0	2	243	323	274	597	15	32
Kiowa	WE	6	5	13	18	5	5	0	5	94	121	77	198	2	3
Labette	SE	192	202	321	523	16	16	0	16	1,580	1,976	1,406	3,382	113	220
Lane	WE	3	3	6	9	1	1	0	1	44	51	42	93	0	0
Leavenworth	MT	276	226	475	701	17	17	0	17	2,604	3,152	2,579	5,731	270	495
Lincoln	NE	10	13	22	35	1	1	0	1	94	122	105	227	2	7
Linn	SE	61	57	109	166	9	9	0	9	521	674	501	1,175	21	41
Logan	WE	9	11	17	28	3	3	0	3	74	96	72	168	2	5
Lyon	SC	150	114	245	359	42	43	0	43	2,173	2,562	2,066	4,628	140	248

SFY2011 Caseload Detail Report for Selected Assistance Programs

January 2011

County of Residence	SRS Mgmt Region	Temporary Assistance for Families (TAF)				General Assistance (GA)				Food Assistance (FA)				Child Care Assistance (CC)	
		Households	Adults	Children	Total Persons	Households	Adults	Children	Total Persons	Households	Adults	Children	Total Persons	Households	Children
Marion	SC	36	36	63	99	8	8	0	8	351	454	373	827	20	37
Marshall	NE	20	16	30	46	5	5	0	5	300	379	284	663	17	34
McPherson	SC	75	67	125	192	13	13	0	13	882	1,057	868	1,925	53	95
Meade	WE	14	13	32	45	0	0	0	0	110	130	176	306	6	13
Miami	MT	154	143	260	403	18	18	0	18	1,195	1,532	1,317	2,849	144	256
Mitchell	NE	17	12	29	41	2	2	0	2	158	198	145	343	18	33
Montgomery	SE	306	258	509	767	38	38	0	38	2,509	3,096	2,246	5,342	115	215
Morris	SC	8	5	11	16	7	7	0	7	205	271	163	434	10	12
Morton	WE	7	3	11	14	1	1	0	1	100	120	110	230	5	12
Nemaha	NE	12	8	14	22	8	8	0	8	198	266	191	457	12	18
Neosho	SE	154	142	231	373	19	19	0	19	1,176	1,457	1,051	2,508	87	162
Ness	WE	7	8	13	21	1	1	0	1	76	83	80	163	1	2
Norton	WE	16	12	32	44	6	6	0	6	151	188	134	322	17	33
Osage	NE	47	35	69	104	19	19	0	19	782	1,025	802	1,827	36	65
Osborne	WE	10	13	16	29	1	1	0	1	121	163	136	299	16	24
Ottawa	NE	14	13	26	39	1	1	0	1	153	182	140	322	12	21
Pawnee	WE	31	27	50	77	0	0	0	0	198	254	224	478	15	27
Phillips	WE	16	16	32	48	2	2	0	2	164	219	178	397	13	26
Pottawatomie	NE	58	51	110	161	5	5	0	5	480	627	580	1,207	23	43
Pratt	WE	17	15	21	36	6	6	0	6	385	463	291	754	22	35
Rawlins	WE	1	0	1	1	1	1	0	1	63	76	43	119	3	3
Reno	SC	391	346	612	958	80	80	0	80	3,857	4,646	3,396	8,042	292	548
Republic	NE	14	19	22	41	5	5	0	5	138	180	125	305	10	19
Rice	SC	48	45	81	126	7	7	0	7	384	484	434	918	19	31
Riley	NE	200	189	317	506	22	22	0	22	1,553	1,762	1,498	3,260	98	153
Rooks	WE	24	21	46	67	0	0	0	0	179	232	202	434	6	10
Rush	WE	12	10	18	28	0	0	0	0	137	171	119	290	11	24
Russell	WE	38	41	83	124	5	5	0	5	286	349	291	640	23	47
Saline	NE	314	269	536	805	39	39	0	39	3,097	3,551	3,117	6,668	311	544
Scott	WE	12	13	17	30	0	0	0	0	146	183	166	349	8	17
Sedgwick	WI	3,413	2,785	6,062	8,847	398	401	0	401	35,936	40,560	34,783	75,343	2,800	5,473
Seward	WE	170	117	311	428	14	14	0	14	1,203	1,156	1,639	2,795	60	117
Shawnee	NE	1,710	1,538	2,764	4,302	198	198	0	198	12,619	14,293	11,218	25,511	984	1,899
Sheridan	WE	2	3	1	4	0	0	0	0	32	40	31	71	1	1
Sherman	WE	32	32	57	89	6	6	0	6	304	379	274	653	19	33
Smith	WE	8	9	10	19	1	1	0	1	96	129	87	216	10	18
Stafford	WE	8	3	12	15	2	2	0	2	157	189	161	350	8	16
Stanton	WE	11	9	15	24	0	0	0	0	64	68	109	177	7	14
Stevens	WE	10	9	22	31	1	1	0	1	142	141	208	349	14	35
Sumner	SC	97	90	161	251	15	15	0	15	1,075	1,403	1,152	2,555	58	105
Thomas	WE	30	37	43	80	3	3	0	3	217	253	239	492	33	50
Trego	WE	7	10	18	28	1	1	0	1	58	68	36	104	1	1
Wabaunsee	NE	13	13	21	34	4	4	0	4	139	190	152	342	6	11
Wallace	WE	4	2	9	11	0	0	0	0	23	31	22	53	1	1
Washington	NE	15	12	21	33	2	2	0	2	142	184	177	361	6	10
Wichita	WE	14	13	33	46	0	0	0	0	46	53	67	120	4	11
Wilson	SE	77	89	134	223	7	7	0	7	609	811	557	1,368	28	49
Woodson	SE	18	16	35	51	5	5	0	5	190	241	161	402	4	8
Wyandotte	MT	2,250	2,041	3,995	6,036	232	232	0	232	14,909	16,503	15,690	32,193	1,046	2,105
State Totals:		**15,507**	**13,530**	**26,642**	**40,172**	**1,810**	**1,822**	**0**	**1,822**	**138,733**	**162,050**	**137,549**	**299,599**	**10,481**	**19,629**

SFY2011 Caseload Detail Report for Selected Assistance Programs
January 2011

SRS Management Region	SRS Mgmt Region	Temporary Assistance for Families (TAF)				General Assistance (GA)				Food Assistance (FA)				Child Care Assistance (CC)	
		Households	Adults	Children	Total Persons	Households	Adults	Children	Total Persons	Households	Adults	Children	Total Persons	Households	Children
Kansas City Metro	KC	4,439	3,973	7,659	11,632	429	431	0	431	34,532	39,537	35,199	74,736	3,193	5,833
Northeast	NE	3,084	2,787	5,075	7,862	402	403	0	403	25,781	30,371	24,485	54,856	1,842	3,436
South Central	SC	1,548	1,349	2,514	3,863	265	266	0	266	16,852	20,797	16,363	37,160	1,083	1,993
Southeast	SE	1,600	1,493	2,662	4,155	189	193	0	193	13,687	17,302	12,365	29,667	729	1,330
West	WE	1,423	1,143	2,670	3,813	127	128	0	128	11,945	13,483	14,354	27,837	834	1,564
Wichita	WI	3,413	2,785	6,062	8,847	398	401	0	401	35,936	40,560	34,783	75,343	2,800	5,473
State Totals		15,507	13,530	26,642	40,172	1,810	1,822	0	1,822	138,733	162,050	137,549	299,599	10,481	19,629

SFY2011 Caseload Detail Report for Selected Assistance Programs

February 2011

County of Residence	SRS Mgmt Region	Temporary Assistance for Families (TAF)				General Assistance (GA)				Food Assistance (FA)				Child Care Assistance (CC)	
		Households	Adults	Children	Total Persons	Households	Adults	Children	Total Persons	Households	Adults	Children	Total Persons	Households	Children
Allen	SE	175	176	291	467	17	20	0	20	938	1,189	864	2,053	64	104
Anderson	SE	48	44	89	133	12	12	0	12	404	548	401	949	16	30
Atchison	NE	165	169	277	446	22	22	0	22	1,140	1,412	1,046	2,458	56	108
Barber	WE	10	8	24	32	3	3	0	3	153	183	103	286	2	6
Barton	WE	125	86	211	297	19	19	0	19	1,556	1,773	1,572	3,345	114	206
Bourbon	SE	173	167	299	466	9	9	0	9	1,178	1,545	1,164	2,709	85	149
Brown	NE	49	38	90	128	10	10	0	10	604	763	575	1,338	32	76
Butler	SC	229	199	348	547	31	31	0	31	2,391	3,068	2,499	5,567	176	317
Chase	SC	11	10	23	33	1	1	0	1	113	151	97	248	5	6
Chautauqua	SC	16	14	26	40	1	1	0	1	206	257	156	413	2	4
Cherokee	SE	171	152	295	447	28	28	0	28	1,630	2,150	1,517	3,667	58	109
Cheyenne	WE	6	4	9	13	1	1	0	1	64	73	52	125	1	3
Clark	WE	8	6	11	17	0	0	0	0	61	74	75	149	2	5
Clay	NE	17	16	28	44	5	5	0	5	245	309	254	563	15	27
Cloud	NE	52	52	87	139	4	4	0	4	389	500	364	864	35	63
Coffey	SC	26	25	37	62	3	3	0	3	338	434	375	809	17	29
Comanche	WE	1	1	2	3	1	1	0	1	47	56	35	91	2	3
Cowley	SC	228	181	398	579	16	16	0	16	2,358	2,864	2,362	5,226	119	235
Crawford	SE	190	149	299	448	36	36	0	36	2,954	3,648	2,483	6,131	107	185
Decatur	WE	14	12	27	39	1	1	0	1	88	112	92	204	5	11
Dickinson	NE	63	63	99	162	8	8	0	8	670	842	634	1,476	32	58
Doniphan	NE	20	19	36	55	4	4	0	4	270	364	282	646	5	9
Douglas	MT	482	442	773	1,215	38	38	0	38	3,986	4,686	3,461	8,147	412	650
Edwards	WE	11	9	22	31	0	0	0	0	102	136	108	244	5	10
Elk	SC	12	8	19	27	4	4	0	4	132	172	107	279	2	4
Ellis	WE	103	89	168	257	19	19	0	19	943	1,059	858	1,917	87	155
Ellsworth	NE	12	9	22	31	0	0	0	0	157	198	154	352	7	14
Finney	WE	238	207	511	718	10	11	0	11	1,814	2,069	2,708	4,777	161	317
Ford	WE	251	156	502	658	9	9	0	9	1,625	1,553	2,280	3,833	97	203
Franklin	MT	137	125	223	348	21	21	0	21	1,483	1,862	1,437	3,299	77	154
Geary	NE	131	110	221	331	16	16	0	16	1,457	1,700	1,528	3,228	78	135
Gove	WE	2	3	4	7	0	0	0	0	38	52	41	93	2	2
Graham	WE	11	11	18	29	0	0	0	0	81	99	51	150	3	6
Grant	WE	25	12	45	57	3	3	0	3	229	265	385	650	14	26
Gray	WE	22	17	43	60	1	1	0	1	109	118	151	269	8	12
Greeley	WE	0	0	0	0	0	0	0	0	14	17	13	30	0	0
Greenwood	SC	33	27	55	82	3	3	0	3	406	513	329	842	11	21
Hamilton	WE	7	5	12	17	0	0	0	0	75	73	118	191	2	3
Harper	SC	12	9	14	23	5	5	0	5	224	275	234	509	15	24
Harvey	SC	137	133	209	342	31	31	0	31	1,502	1,826	1,458	3,284	110	203
Haskell	WE	11	10	21	31	1	1	0	1	86	100	155	255	6	11
Hodgeman	WE	9	9	16	25	0	0	0	0	44	53	53	106	2	5
Jackson	NE	48	38	77	115	3	3	0	3	395	491	444	935	23	45
Jefferson	NE	62	51	110	161	11	12	0	12	518	707	551	1,258	15	29
Jewell	NE	5	7	14	21	2	2	0	2	77	97	71	168	5	13
Johnson	MT	1,118	979	1,903	2,882	105	107	0	107	10,246	11,682	10,500	22,182	1,223	2,114
Kearny	WE	15	8	30	38	1	1	0	1	106	126	177	303	9	15
Kingman	SC	24	24	44	68	2	2	0	2	236	311	260	571	13	31
Kiowa	WE	4	3	8	11	3	3	0	3	95	127	74	201	2	3
Labette	SE	178	176	288	464	15	15	0	15	1,568	1,962	1,380	3,342	114	218
Lane	WE	3	3	6	9	1	1	0	1	42	51	41	92	0	0
Leavenworth	MT	254	204	441	645	14	14	0	14	2,557	3,085	2,526	5,611	259	477
Lincoln	NE	10	13	21	34	1	1	0	1	94	119	89	208	2	7
Linn	SE	51	47	90	137	10	10	0	10	523	682	509	1,191	17	35
Logan	WE	6	7	14	21	3	3	0	3	75	93	69	162	1	1
Lyon	SC	148	110	239	349	43	44	0	44	2,190	2,587	2,063	4,650	135	238

SFY2011 Caseload Detail Report for Selected Assistance Programs

February 2011

County of Residence	SRS Mgmt Region	Temporary Assistance for Families (TAF)				General Assistance (GA)				Food Assistance (FA)				Child Care Assistance (CC)	
		Households	Adults	Children	Total Persons	Households	Adults	Children	Total Persons	Households	Adults	Children	Total Persons	Households	Children
Marion	SC	36	35	63	98	6	6	0	6	353	460	372	832	21	42
Marshall	NE	19	14	25	39	5	5	0	5	305	388	298	686	16	30
McPherson	SC	68	59	110	169	13	13	0	13	890	1,071	871	1,942	51	90
Meade	WE	11	8	26	34	0	0	0	0	108	126	178	304	5	7
Miami	MT	147	136	253	389	16	16	0	16	1,177	1,503	1,268	2,771	144	254
Mitchell	NE	15	10	24	34	2	2	0	2	154	189	140	329	16	34
Montgomery	SE	295	251	490	741	39	39	0	39	2,521	3,122	2,255	5,377	107	204
Morris	SC	7	4	10	14	10	10	0	10	206	270	166	436	10	12
Morton	WE	8	4	12	16	1	1	0	1	101	122	115	237	5	10
Nemaha	NE	10	6	12	18	7	7	0	7	196	260	183	443	11	17
Neosho	SE	143	127	217	344	18	18	0	18	1,172	1,450	1,025	2,475	77	150
Ness	WE	6	6	11	17	1	1	0	1	70	79	76	155	3	5
Norton	WE	14	9	28	37	6	6	0	6	143	180	126	306	17	33
Osage	NE	48	38	79	117	19	19	0	19	767	1,006	791	1,797	37	69
Osborne	WE	9	11	15	26	1	1	0	1	123	163	137	300	13	19
Ottawa	NE	13	12	25	37	1	1	0	1	157	192	145	337	15	33
Pawnee	WE	31	29	54	83	0	0	0	0	205	263	218	481	16	30
Phillips	WE	15	15	30	45	3	3	0	3	164	216	179	395	12	23
Pottawatomie	NE	63	57	116	173	6	6	0	6	488	644	587	1,231	24	47
Pratt	WE	20	19	28	47	5	5	0	5	379	456	281	737	19	30
Rawlins	WE	0	0	0	0	1	1	0	1	61	74	40	114	1	1
Reno	SC	364	321	569	890	76	76	0	76	3,841	4,618	3,352	7,970	279	515
Republic	NE	15	19	22	41	4	4	0	4	139	178	122	300	10	18
Rice	SC	45	42	81	123	6	6	0	6	389	494	437	931	14	22
Riley	NE	191	175	307	482	20	20	0	20	1,536	1,723	1,463	3,186	103	157
Rooks	WE	26	24	51	75	1	1	0	1	186	237	200	437	8	13
Rush	WE	12	9	22	31	3	3	0	3	142	175	122	297	9	19
Russell	WE	35	36	77	113	6	6	0	6	291	350	304	654	25	45
Saline	NE	304	267	522	789	41	41	0	41	3,105	3,569	3,075	6,644	299	520
Scott	WE	12	16	18	34	0	0	0	0	151	188	165	353	10	23
Sedgwick	WI	3,306	2,667	5,868	8,535	398	401	0	401	35,670	40,261	34,751	75,012	2,691	5,255
Seward	WE	159	104	290	394	13	13	0	13	1,190	1,158	1,616	2,774	60	116
Shawnee	NE	1,661	1,476	2,696	4,172	188	188	0	188	12,569	14,205	11,132	25,337	949	1,835
Sheridan	WE	2	3	1	4	0	0	0	0	32	41	36	77	2	4
Sherman	WE	31	32	56	88	6	6	0	6	300	375	277	652	20	35
Smith	WE	8	9	10	19	1	1	0	1	91	120	81	201	10	18
Stafford	WE	10	5	18	23	2	2	0	2	159	189	169	358	9	21
Stanton	WE	11	9	15	24	0	0	0	0	63	65	109	174	7	14
Stevens	WE	10	10	22	32	2	2	0	2	139	140	204	344	12	33
Sumner	SC	95	89	154	243	15	15	0	15	1,051	1,367	1,101	2,468	57	108
Thomas	WE	30	38	43	81	4	4	0	4	209	242	227	469	30	45
Trego	WE	8	10	18	28	1	1	0	1	61	71	43	114	2	2
Wabaunsee	NE	13	11	18	29	4	4	0	4	138	189	143	332	7	12
Wallace	WE	4	2	9	11	0	0	0	0	26	36	29	65	2	3
Washington	NE	13	10	20	30	3	3	0	3	138	179	171	350	6	10
Wichita	WE	13	12	31	43	0	0	0	0	47	56	63	119	3	9
Wilson	SE	72	83	124	207	7	7	0	7	592	779	539	1,318	25	50
Woodson	SE	15	12	32	44	5	5	0	5	188	237	155	392	4	8
Wyandotte	MT	2,222	2,011	3,937	5,948	215	215	0	215	14,872	16,484	15,587	32,071	1,029	2,048
State Totals:		**15,034**	**13,004**	**25,848**	**38,852**	**1,788**	**1,799**	**0**	**1,799**	**138,081**	**161,221**	**136,509**	**297,730**	**10,169**	**19,022**

SFY2011 Caseload Detail Report for Selected Assistance Programs

February 2011

SRS Management Region	SRS Mgmt Region	Temporary Assistance for Families (TAF)				General Assistance (GA)				Food Assistance (FA)				Child Care Assistance (CC)	
		Households	Adults	Children	Total Persons	Households	Adults	Children	Total Persons	Households	Adults	Children	Total Persons	Households	Children
Kansas City Metro	KC	4,360	3,897	7,530	11,427	409	411	0	411	34,321	39,302	34,779	74,081	3,144	5,697
Northeast	NE	2,999	2,680	4,948	7,628	386	387	0	387	25,708	30,224	24,242	54,466	1,798	3,366
South Central	SC	1,491	1,290	2,399	3,689	266	267	0	267	16,826	20,738	16,239	36,977	1,037	1,901
Southeast	SE	1,511	1,384	2,514	3,898	196	199	0	199	13,668	17,312	12,292	29,604	674	1,242
West	WE	1,367	1,086	2,589	3,675	133	134	0	134	11,888	13,384	14,206	27,590	825	1,561
Wichita	WI	3,306	2,667	5,868	8,535	398	401	0	401	35,670	40,261	34,751	75,012	2,691	5,255
State Totals		15,034	13,004	25,848	38,852	1,788	1,799	0	1,799	138,081	161,221	136,509	297,730	10,169	19,022

SFY2011 Caseload Detail Report for Selected Assistance Programs

March 2011

County of Residence	SRS Mgmt Region	Temporary Assistance for Families (TAF)				General Assistance (GA)				Food Assistance (FA)				Child Care Assistance (CC)	
		Households	Adults	Children	Total Persons	Households	Adults	Children	Total Persons	Households	Adults	Children	Total Persons	Households	Children
Allen	SE	176	177	298	475	14	16	0	16	929	1,188	880	2,068	66	108
Anderson	SE	48	42	81	123	10	10	0	10	406	553	384	937	14	27
Atchison	NE	163	165	274	439	25	25	0	25	1,133	1,394	1,055	2,449	58	111
Barber	WE	9	7	22	29	2	2	0	2	147	177	98	275	2	6
Barton	WE	123	85	200	285	23	23	0	23	1,541	1,751	1,557	3,308	110	192
Bourbon	SE	171	172	294	466	10	10	0	10	1,187	1,562	1,191	2,753	92	164
Brown	NE	48	34	86	120	12	12	0	12	612	780	598	1,378	28	63
Butler	SC	231	198	358	556	30	30	0	30	2,415	3,095	2,521	5,616	183	334
Chase	SC	12	12	25	37	2	2	0	2	114	157	100	257	4	4
Chautauqua	SC	18	18	29	47	2	2	0	2	210	262	160	422	2	4
Cherokee	SE	166	146	283	429	31	31	0	31	1,626	2,145	1,479	3,624	55	102
Cheyenne	WE	5	3	6	9	1	1	0	1	65	76	49	125	1	3
Clark	WE	10	9	18	27	0	0	0	0	59	75	73	148	1	2
Clay	NE	20	19	32	51	5	5	0	5	241	298	251	549	12	22
Cloud	NE	52	49	80	129	4	4	0	4	391	503	359	862	34	62
Coffey	SC	24	22	34	56	4	4	0	4	339	435	366	801	18	33
Comanche	WE	2	1	3	4	1	1	0	1	50	58	33	91	0	0
Cowley	SC	221	182	374	556	17	17	0	17	2,356	2,852	2,294	5,146	127	252
Crawford	SE	181	140	280	420	37	37	0	37	2,991	3,692	2,460	6,152	114	193
Decatur	WE	13	10	28	38	0	0	0	0	85	110	92	202	6	14
Dickinson	NE	57	55	94	149	10	10	0	10	662	829	634	1,463	32	60
Doniphan	NE	20	18	34	52	4	4	0	4	284	383	287	670	5	9
Douglas	MT	495	462	816	1,278	39	40	0	40	4,032	4,743	3,480	8,223	400	626
Edwards	WE	12	10	24	34	0	0	0	0	100	135	110	245	6	11
Elk	SC	12	8	19	27	3	3	0	3	139	187	110	297	0	0
Ellis	WE	100	89	156	245	17	17	0	17	940	1,055	861	1,916	83	145
Ellsworth	NE	12	10	25	35	0	0	0	0	155	194	159	353	8	15
Finney	WE	219	186	461	647	10	11	0	11	1,817	2,059	2,701	4,760	156	309
Ford	WE	253	152	508	660	11	11	0	11	1,640	1,567	2,289	3,856	91	192
Franklin	MT	120	106	190	296	20	20	0	20	1,513	1,900	1,477	3,377	75	149
Geary	NE	131	110	230	340	20	20	0	20	1,449	1,696	1,506	3,202	78	133
Gove	WE	3	4	5	9	0	0	0	0	38	52	39	91	2	2
Graham	WE	11	11	17	28	1	1	0	1	82	100	50	150	3	6
Grant	WE	28	14	52	66	4	4	0	4	229	264	378	642	15	29
Gray	WE	22	17	42	59	2	2	0	2	113	120	154	274	5	8
Greeley	WE	1	1	1	2	0	0	0	0	17	21	21	42	0	0
Greenwood	SC	27	21	49	70	5	5	0	5	406	521	329	850	13	25
Hamilton	WE	6	4	10	14	0	0	0	0	72	68	113	181	2	3
Harper	SC	13	10	15	25	6	6	0	6	228	279	226	505	13	20
Harvey	SC	140	134	217	351	27	27	0	27	1,526	1,845	1,485	3,330	117	219
Haskell	WE	10	9	17	26	1	1	0	1	91	107	155	262	6	11
Hodgeman	WE	9	9	17	26	0	0	0	0	44	54	52	106	3	7
Jackson	NE	42	31	70	101	3	3	0	3	398	492	451	943	22	42
Jefferson	NE	58	48	105	153	11	12	0	12	523	713	568	1,281	18	32
Jewell	NE	6	9	14	23	2	2	0	2	78	98	71	169	5	13
Johnson	MT	1,104	953	1,870	2,823	107	109	0	109	10,328	11,780	10,591	22,371	1,279	2,205
Kearny	WE	18	10	36	46	1	1	0	1	108	126	179	305	9	15
Kingman	SC	21	22	41	63	2	2	0	2	238	314	259	573	13	28
Kiowa	WE	4	3	8	11	3	3	0	3	87	119	60	179	1	1
Labette	SE	177	172	275	447	14	14	0	14	1,557	1,952	1,364	3,316	122	236
Lane	WE	5	6	10	16	1	1	0	1	43	54	41	95	0	0
Leavenworth	MT	240	188	412	600	14	14	0	14	2,592	3,125	2,474	5,599	256	467
Lincoln	NE	7	10	18	28	1	1	0	1	97	122	86	208	2	4
Linn	SE	48	45	90	135	12	12	0	12	524	683	497	1,180	17	35
Logan	WE	4	3	10	13	3	3	0	3	72	87	67	154	1	4
Lyon	SC	151	114	244	358	37	37	0	37	2,220	2,616	2,070	4,686	136	237

SFY2011 Caseload Detail Report for Selected Assistance Programs

March 2011

County of Residence	SRS Mgmt Region	Temporary Assistance for Families (TAF)				General Assistance (GA)				Food Assistance (FA)				Child Care Assistance (CC)	
		Households	Adults	Children	Total Persons	Households	Adults	Children	Total Persons	Households	Adults	Children	Total Persons	Households	Children
Marion	SC	40	36	72	108	5	5	0	5	343	444	371	815	24	45
Marshall	NE	18	13	26	39	5	5	0	5	302	383	292	675	10	21
McPherson	SC	67	55	108	163	19	18	0	18	899	1,073	863	1,936	52	93
Meade	WE	13	11	30	41	0	0	0	0	108	123	178	301	7	15
Miami	MT	139	129	238	367	14	14	0	14	1,210	1,538	1,305	2,843	136	244
Mitchell	NE	13	7	26	33	3	3	0	3	154	191	147	338	17	33
Montgomery	SE	293	252	488	740	45	46	0	46	2,545	3,165	2,304	5,469	110	208
Morris	SC	7	4	10	14	10	10	0	10	200	260	154	414	10	11
Morton	WE	9	5	15	20	1	1	0	1	99	130	105	235	6	14
Nemaha	NE	12	8	13	21	6	6	0	6	189	248	165	413	9	13
Neosho	SE	147	137	233	370	22	22	0	22	1,173	1,461	1,044	2,505	80	157
Ness	WE	7	8	12	20	1	1	0	1	70	76	74	150	2	4
Norton	WE	13	9	26	35	5	5	0	5	145	184	121	305	19	35
Osage	NE	45	33	73	106	17	17	0	17	780	1,032	776	1,808	35	70
Osborne	WE	11	12	17	29	1	1	0	1	122	160	138	298	16	23
Ottawa	NE	12	12	31	43	2	2	0	2	159	191	150	341	14	30
Pawnee	WE	30	27	52	79	1	1	0	1	210	272	220	492	16	30
Phillips	WE	16	16	32	48	3	3	0	3	170	221	174	395	11	22
Pottawatomie	NE	57	50	105	155	7	7	0	7	498	663	596	1,259	24	44
Pratt	WE	23	24	32	56	7	7	0	7	382	473	280	753	20	29
Rawlins	WE	0	0	0	0	1	1	0	1	60	73	38	111	1	1
Reno	SC	367	325	572	897	79	79	0	79	3,880	4,670	3,343	8,013	289	534
Republic	NE	11	13	19	32	3	3	0	3	134	168	118	286	11	21
Rice	SC	41	35	73	108	6	6	0	6	391	493	426	919	16	26
Riley	NE	186	169	294	463	19	19	0	19	1,556	1,740	1,476	3,216	103	152
Rooks	WE	25	24	48	72	1	1	0	1	183	237	199	436	8	16
Rush	WE	13	11	23	34	5	5	0	5	139	172	110	282	10	21
Russell	WE	37	38	76	114	5	5	0	5	299	364	309	673	24	44
Saline	NE	298	270	512	782	46	46	0	46	3,136	3,599	3,061	6,660	305	531
Scott	WE	13	18	19	37	0	0	0	0	154	195	169	364	9	20
Sedgwick	WI	3,273	2,653	5,800	8,453	439	442	0	442	36,000	40,634	34,830	75,464	2,772	5,391
Seward	WE	157	103	270	373	14	14	0	14	1,190	1,157	1,606	2,763	60	119
Shawnee	NE	1,656	1,464	2,665	4,129	196	195	0	195	12,704	14,364	11,214	25,578	979	1,887
Sheridan	WE	1	1	1	2	0	0	0	0	29	36	34	70	2	4
Sherman	WE	34	35	62	97	5	5	0	5	303	377	277	654	17	29
Smith	WE	8	9	10	19	1	1	0	1	99	128	89	217	9	16
Stafford	WE	9	4	17	21	1	1	0	1	156	186	159	345	9	19
Stanton	WE	11	9	14	23	0	0	0	0	63	66	110	176	7	15
Stevens	WE	11	12	23	35	2	2	0	2	129	131	191	322	12	33
Sumner	SC	83	73	141	214	16	16	0	16	1,053	1,364	1,123	2,487	59	112
Thomas	WE	30	38	41	79	3	3	0	3	214	258	228	486	28	42
Trego	WE	5	7	14	21	1	1	0	1	58	69	50	119	4	4
Wabaunsee	NE	13	12	19	31	3	3	0	3	137	184	137	321	6	11
Wallace	WE	3	1	7	8	0	0	0	0	29	40	34	74	2	3
Washington	NE	13	10	20	30	3	3	0	3	135	171	167	338	7	11
Wichita	WE	15	14	35	49	0	0	0	0	49	60	65	125	3	9
Wilson	SE	66	72	110	182	6	6	0	6	588	779	532	1,311	23	46
Woodson	SE	17	15	36	51	6	6	0	6	192	241	157	398	3	7
Wyandotte	MT	2,204	1,978	3,939	5,917	233	233	0	233	15,048	16,668	15,729	32,397	1,032	2,023
State Totals:		**14,851**	**12,806**	**25,506**	**38,312**	**1,889**	**1,898**	**0**	**1,898**	**139,205**	**162,535**	**136,832**	**299,367**	**10,349**	**19,282**

SFY2011 Caseload Detail Report for Selected Assistance Programs
March 2011

SRS Management Region	SRS Mgmt Region	Temporary Assistance for Families (TAF)				General Assistance (GA)				Food Assistance (FA)				Child Care Assistance (CC)	
		Households	Adults	Children	Total Persons	Households	Adults	Children	Total Persons	Households	Adults	Children	Total Persons	Households	Children
Kansas City Metro	KC	4,302	3,816	7,465	11,281	427	430	0	430	34,723	39,754	35,056	74,810	3,178	5,714
Northeast	NE	2,950	2,619	4,865	7,484	407	407	0	407	25,907	30,436	24,324	54,760	1,822	3,390
South Central	SC	1,475	1,269	2,381	3,650	270	269	0	269	16,957	20,867	16,200	37,067	1,076	1,977
Southeast	SE	1,490	1,370	2,468	3,838	207	210	0	210	13,718	17,421	12,292	29,713	696	1,283
West	WE	1,361	1,079	2,527	3,606	139	140	0	140	11,900	13,423	14,130	27,553	805	1,527
Wichita	WI	3,273	2,653	5,800	8,453	439	442	0	442	36,000	40,634	34,830	75,464	2,772	5,391
State Totals		14,851	12,806	25,506	38,312	1,889	1,898	0	1,898	139,205	162,535	136,832	299,367	10,349	19,282

SFY2011 Caseload Detail Report for Selected Assistance Programs

April 2011

County of Residence	SRS Mgmt Region	Temporary Assistance for Families (TAF)				General Assistance (GA)				Food Assistance (FA)				Child Care Assistance (CC)	
		Households	Adults	Children	Total Persons	Households	Adults	Children	Total Persons	Households	Adults	Children	Total Persons	Households	Children
Allen	SE	171	168	288	456	14	14	0	14	946	1,214	910	2,124	67	111
Anderson	SE	47	38	76	114	11	11	0	11	407	552	383	935	14	27
Atchison	NE	157	155	268	423	21	21	0	21	1,138	1,399	1,034	2,433	55	100
Barber	WE	8	5	18	23	1	1	0	1	144	176	105	281	1	3
Barton	WE	132	94	213	307	24	24	0	24	1,544	1,755	1,546	3,301	106	185
Bourbon	SE	168	168	301	469	10	10	0	10	1,207	1,593	1,199	2,792	93	162
Brown	NE	47	30	87	117	11	11	0	11	613	785	594	1,379	29	59
Butler	SC	234	200	347	547	32	32	0	32	2,450	3,146	2,588	5,734	182	328
Chase	SC	14	15	27	42	3	3	0	3	112	152	101	253	5	5
Chautauqua	SC	17	18	26	44	1	1	0	1	213	269	172	441	2	4
Cherokee	SE	167	150	279	429	30	31	0	31	1,638	2,164	1,482	3,646	53	96
Cheyenne	WE	4	2	5	7	1	1	0	1	66	76	54	130	1	3
Clark	WE	9	7	13	20	0	0	0	0	56	65	65	130	1	1
Clay	NE	17	15	29	44	8	8	0	8	242	303	252	555	12	24
Cloud	NE	51	45	73	118	2	2	0	2	384	487	346	833	32	60
Coffey	SC	20	18	30	48	5	5	0	5	335	428	367	795	15	26
Comanche	WE	2	1	3	4	1	1	0	1	51	61	34	95	0	0
Cowley	SC	220	184	361	545	19	19	0	19	2,396	2,911	2,335	5,246	124	246
Crawford	SE	183	142	280	422	39	39	0	39	2,988	3,687	2,466	6,153	119	202
Decatur	WE	12	10	25	35	0	0	0	0	86	111	90	201	6	14
Dickinson	NE	46	44	79	123	9	9	0	9	647	826	618	1,444	34	61
Doniphan	NE	24	20	43	63	5	5	0	5	281	384	289	673	5	9
Douglas	MT	482	449	792	1,241	47	48	0	48	4,063	4,804	3,484	8,288	406	641
Edwards	WE	11	8	21	29	0	0	0	0	99	132	113	245	5	8
Elk	SC	12	10	21	31	4	4	0	4	144	195	117	312	0	0
Ellis	WE	101	93	158	251	18	18	0	18	934	1,048	844	1,892	80	139
Ellsworth	NE	12	11	23	34	1	1	0	1	154	191	164	355	8	15
Finney	WE	224	194	452	646	15	16	0	16	1,820	2,073	2,689	4,762	160	299
Ford	WE	236	137	470	607	11	11	0	11	1,630	1,541	2,277	3,818	86	177
Franklin	MT	122	107	194	301	22	22	0	22	1,535	1,930	1,478	3,408	68	132
Geary	NE	132	112	231	343	22	22	0	22	1,431	1,669	1,473	3,142	83	142
Gove	WE	2	3	3	6	0	0	0	0	38	52	39	91	3	4
Graham	WE	9	9	14	23	1	1	0	1	85	104	52	156	4	7
Grant	WE	26	13	54	67	5	5	0	5	228	265	387	652	13	27
Gray	WE	19	15	35	50	2	2	0	2	110	117	157	274	7	13
Greeley	WE	1	1	1	2	0	0	0	0	20	24	22	46	0	0
Greenwood	SC	27	25	50	75	7	7	0	7	405	518	337	855	10	18
Hamilton	WE	7	6	10	16	0	0	0	0	68	66	109	175	1	1
Harper	SC	14	10	17	27	5	5	0	5	231	286	228	514	12	21
Harvey	SC	138	127	214	341	26	26	0	26	1,542	1,877	1,512	3,389	115	215
Haskell	WE	10	9	18	27	1	1	0	1	91	109	160	269	5	9
Hodgeman	WE	8	7	15	22	0	0	0	0	45	56	52	108	0	0
Jackson	NE	46	35	68	103	4	4	0	4	405	507	468	975	21	40
Jefferson	NE	58	48	100	148	10	10	0	10	524	707	570	1,277	16	31
Jewell	NE	4	5	12	17	2	2	0	2	74	92	66	158	2	3
Johnson	MT	1,084	922	1,816	2,738	118	120	0	120	10,411	11,842	10,659	22,501	1,255	2,156
Kearny	WE	19	11	36	47	1	1	0	1	106	124	169	293	9	15
Kingman	SC	21	22	41	63	2	2	0	2	251	330	282	612	13	27
Kiowa	WE	5	4	9	13	3	3	0	3	92	125	60	185	1	1
Labette	SE	197	191	302	493	20	20	0	20	1,589	1,998	1,391	3,389	115	224
Lane	WE	4	5	8	13	1	1	0	1	41	50	41	91	0	0
Leavenworth	MT	226	176	387	563	18	18	0	18	2,614	3,153	2,479	5,632	250	470
Lincoln	NE	6	8	11	19	0	0	0	0	102	133	100	233	1	2
Linn	SE	48	48	85	133	13	13	0	13	521	690	508	1,198	24	46
Logan	WE	3	2	5	7	1	1	0	1	67	80	59	139	3	7
Lyon	SC	152	116	252	368	33	33	0	33	2,200	2,584	2,083	4,667	138	245

SFY2011 Caseload Detail Report for Selected Assistance Programs

April 2011

County of Residence	SRS Mgmt Region	Temporary Assistance for Families (TAF)				General Assistance (GA)				Food Assistance (FA)				Child Care Assistance (CC)	
		Households	Adults	Children	Total Persons	Households	Adults	Children	Total Persons	Households	Adults	Children	Total Persons	Households	Children
Marion	SC	40	34	75	109	5	5	0	5	349	461	387	848	29	52
Marshall	NE	21	16	26	42	5	5	0	5	297	384	293	677	11	23
McPherson	SC	70	58	113	171	21	21	0	21	897	1,071	858	1,929	47	88
Meade	WE	16	14	36	50	0	0	0	0	112	127	182	309	8	18
Miami	MT	131	121	228	349	13	13	0	13	1,225	1,563	1,312	2,875	137	246
Mitchell	NE	15	9	30	39	4	4	0	4	152	189	143	332	14	31
Montgomery	SE	296	250	485	735	43	44	0	44	2,549	3,172	2,294	5,466	125	220
Morris	SC	9	5	14	19	8	8	0	8	205	267	166	433	8	9
Morton	WE	10	6	17	23	1	1	0	1	106	138	113	251	8	17
Nemaha	NE	11	7	12	19	4	4	0	4	191	251	168	419	11	15
Neosho	SE	146	136	246	382	21	21	0	21	1,189	1,481	1,076	2,557	83	162
Ness	WE	5	5	8	13	1	1	0	1	69	76	68	144	3	5
Norton	WE	14	10	27	37	5	5	0	5	136	173	117	290	18	33
Osage	NE	50	39	82	121	18	18	0	18	776	1,022	776	1,798	39	79
Osborne	WE	10	11	14	25	1	1	0	1	119	155	128	283	14	22
Ottawa	NE	12	12	27	39	2	2	0	2	160	193	154	347	16	34
Pawnee	WE	28	25	45	70	1	1	0	1	208	265	211	476	18	35
Phillips	WE	16	18	29	47	1	1	0	1	165	223	165	388	10	21
Pottawatomie	NE	58	53	103	156	9	9	0	9	509	676	599	1,275	25	45
Pratt	WE	21	21	30	51	6	6	0	6	369	451	261	712	18	30
Rawlins	WE	1	1	5	6	1	1	0	1	58	70	42	112	1	1
Reno	SC	367	336	565	901	84	84	0	84	3,913	4,705	3,394	8,099	289	534
Republic	NE	10	12	18	30	2	2	0	2	136	173	116	289	8	18
Rice	SC	44	38	82	120	6	6	0	6	405	516	433	949	14	25
Riley	NE	174	156	272	428	21	21	0	21	1,553	1,747	1,471	3,218	108	158
Rooks	WE	26	24	49	73	1	1	0	1	192	244	211	455	9	19
Rush	WE	11	8	20	28	5	5	0	5	142	176	106	282	10	20
Russell	WE	33	35	67	102	7	7	0	7	301	371	306	677	26	46
Saline	NE	292	260	495	755	57	57	0	57	3,106	3,568	3,040	6,608	295	510
Scott	WE	13	17	21	38	0	0	0	0	151	192	174	366	9	18
Sedgwick	WI	3,180	2,558	5,677	8,235	454	459	0	459	36,146	40,732	34,854	75,586	2,711	5,259
Seward	WE	157	103	280	383	13	13	0	13	1,210	1,162	1,639	2,801	59	118
Shawnee	NE	1,612	1,418	2,595	4,013	199	197	0	197	12,711	14,371	11,192	25,563	977	1,878
Sheridan	WE	1	1	1	2	0	0	0	0	31	39	34	73	2	4
Sherman	WE	34	34	62	96	7	7	0	7	296	365	272	637	17	28
Smith	WE	9	9	11	20	2	2	0	2	102	135	90	225	8	15
Stafford	WE	8	4	16	20	1	1	0	1	148	178	141	319	8	18
Stanton	WE	10	7	12	19	0	0	0	0	66	69	112	181	5	12
Stevens	WE	12	13	24	37	2	2	0	2	127	128	190	318	10	29
Sumner	SC	81	72	128	200	18	18	0	18	1,054	1,367	1,113	2,480	49	92
Thomas	WE	23	31	31	62	3	3	0	3	206	249	221	470	26	42
Trego	WE	3	4	12	16	1	1	0	1	60	72	55	127	3	4
Wabaunsee	NE	14	13	24	37	3	3	0	3	137	186	151	337	6	11
Wallace	WE	5	4	10	14	0	0	0	0	33	46	36	82	2	3
Washington	NE	11	8	17	25	4	4	0	4	131	165	158	323	8	15
Wichita	WE	14	14	33	47	0	0	0	0	50	64	59	123	4	10
Wilson	SE	68	72	114	186	6	6	0	6	600	802	540	1,342	26	52
Woodson	SE	17	13	34	47	6	6	0	6	186	236	157	393	2	5
Wyandotte	MT	2,194	1,985	3,930	5,915	232	232	0	232	15,182	16,863	15,774	32,637	993	1,900
State Totals:		**14,619**	**12,568**	**25,048**	**37,616**	**1,964**	**1,973**	**0**	**1,973**	**139,830**	**163,345**	**137,211**	**300,556**	**10,197**	**18,890**

SFY2011 Caseload Detail Report for Selected Assistance Programs
April 2011

SRS Management Region	SRS Mgmt Region	Temporary Assistance for Families (TAF)				General Assistance (GA)				Food Assistance (FA)				Child Care Assistance (CC)	
		Households	Adults	Children	Total Persons	Households	Adults	Children	Total Persons	Households	Adults	Children	Total Persons	Households	Children
Kansas City Metro	KC	4,239	3,760	7,347	11,107	450	453	0	453	35,030	40,155	35,186	75,341	3,109	5,545
Northeast	NE	2,880	2,531	4,725	7,256	423	421	0	421	25,854	30,408	24,235	54,643	1,816	3,363
South Central	SC	1,480	1,288	2,363	3,651	279	279	0	279	17,102	21,083	16,473	37,556	1,052	1,935
Southeast	SE	1,508	1,376	2,490	3,866	213	215	0	215	13,820	17,589	12,406	29,995	721	1,307
West	WE	1,332	1,055	2,446	3,501	145	146	0	146	11,878	13,378	14,057	27,435	788	1,481
Wichita	WI	3,180	2,558	5,677	8,235	454	459	0	459	36,146	40,732	34,854	75,586	2,711	5,259
State Totals		14,619	12,568	25,048	37,616	1,964	1,973	0	1,973	139,830	163,345	137,211	300,556	10,197	18,890

SFY2011 Caseload Detail Report for Selected Assistance Programs

May 2011

County of Residence	SRS Mgmt Region	Temporary Assistance for Families (TAF)				General Assistance (GA)				Food Assistance (FA)				Child Care Assistance (CC)	
		Households	Adults	Children	Total Persons	Households	Adults	Children	Total Persons	Households	Adults	Children	Total Persons	Households	Children
Allen	SE	164	157	285	442	16	16	0	16	935	1,202	883	2,085	69	115
Anderson	SE	47	36	69	105	10	10	0	10	406	543	376	919	16	29
Atchison	NE	149	146	250	396	19	19	0	19	1,124	1,377	1,026	2,403	53	100
Barber	WE	11	9	24	33	1	1	0	1	150	184	120	304	2	6
Barton	WE	124	85	197	282	25	25	0	25	1,558	1,767	1,556	3,323	104	184
Bourbon	SE	161	160	289	449	9	9	0	9	1,200	1,586	1,201	2,787	93	163
Brown	NE	44	27	85	112	12	12	0	12	617	786	590	1,376	29	63
Butler	SC	217	181	330	511	34	34	0	34	2,445	3,135	2,538	5,673	195	348
Chase	SC	12	11	25	36	3	3	0	3	114	151	102	253	5	5
Chautauqua	SC	17	17	24	41	1	1	0	1	207	260	164	424	2	4
Cherokee	SE	176	157	300	457	31	31	0	31	1,647	2,187	1,493	3,680	53	96
Cheyenne	WE	6	4	6	10	1	1	0	1	67	76	54	130	2	5
Clark	WE	9	7	13	20	0	0	0	0	59	70	73	143	2	5
Clay	NE	15	16	26	42	6	6	0	6	232	295	236	531	12	24
Cloud	NE	50	45	69	114	4	4	0	4	392	498	355	853	32	62
Coffey	SC	18	13	34	47	5	5	0	5	316	408	348	756	15	23
Comanche	WE	2	1	3	4	1	1	0	1	50	60	37	97	0	0
Cowley	SC	217	185	352	537	22	22	0	22	2,374	2,878	2,298	5,176	123	242
Crawford	SE	182	143	281	424	44	44	0	44	2,979	3,687	2,439	6,126	111	195
Decatur	WE	11	10	21	31	1	1	0	1	87	113	92	205	6	14
Dickinson	NE	47	46	79	125	9	9	0	9	644	814	624	1,438	31	60
Doniphan	NE	23	20	42	62	4	4	0	4	272	371	279	650	7	13
Douglas	MT	473	442	796	1,238	46	47	0	47	4,110	4,865	3,521	8,386	406	640
Edwards	WE	10	8	19	27	0	0	0	0	98	133	113	246	5	8
Elk	SC	15	13	24	37	6	6	0	6	145	197	117	314	1	1
Ellis	WE	105	99	163	262	16	16	0	16	916	1,034	830	1,864	75	126
Ellsworth	NE	14	12	23	35	1	1	0	1	155	194	157	351	8	15
Finney	WE	215	185	432	617	16	17	0	17	1,830	2,092	2,709	4,801	160	303
Ford	WE	234	138	470	608	10	10	0	10	1,646	1,551	2,298	3,849	86	177
Franklin	MT	120	106	190	296	24	24	0	24	1,540	1,943	1,467	3,410	68	129
Geary	NE	122	99	204	303	26	26	0	26	1,430	1,663	1,505	3,168	88	149
Gove	WE	3	3	4	7	0	0	0	0	41	53	40	93	2	2
Graham	WE	8	9	13	22	2	2	0	2	85	105	54	159	5	10
Grant	WE	27	19	59	78	6	6	0	6	235	276	412	688	12	24
Gray	WE	19	17	35	52	4	4	0	4	116	120	157	277	10	20
Greeley	WE	1	1	1	2	0	0	0	0	20	24	24	48	0	0
Greenwood	SC	27	25	49	74	7	7	0	7	419	537	355	892	11	24
Hamilton	WE	7	6	10	16	0	0	0	0	73	71	117	188	1	1
Harper	SC	13	9	16	25	4	4	0	4	231	284	221	505	12	22
Harvey	SC	138	127	207	334	27	27	0	27	1,533	1,869	1,480	3,349	118	225
Haskell	WE	11	10	21	31	1	1	0	1	93	112	162	274	6	12
Hodgeman	WE	8	7	15	22	1	1	0	1	43	52	45	97	0	0
Jackson	NE	42	29	63	92	5	5	0	5	404	502	459	961	20	40
Jefferson	NE	61	51	108	159	7	7	0	7	533	722	588	1,310	16	28
Jewell	NE	4	5	10	15	1	1	0	1	78	99	78	177	3	4
Johnson	MT	1,052	885	1,791	2,676	113	115	0	115	10,423	11,795	10,608	22,403	1,267	2,176
Kearny	WE	17	9	30	39	1	1	0	1	110	127	189	316	9	15
Kingman	SC	23	24	44	68	2	2	0	2	249	323	280	603	12	24
Kiowa	WE	5	4	9	13	2	2	0	2	93	127	54	181	1	1
Labette	SE	192	182	298	480	21	21	0	21	1,558	1,943	1,346	3,289	114	219
Lane	WE	5	6	9	15	2	2	0	2	39	48	42	90	0	0
Leavenworth	MT	230	182	396	578	18	18	0	18	2,616	3,189	2,498	5,687	251	474
Lincoln	NE	8	11	15	26	0	0	0	0	100	130	102	232	3	6
Linn	SE	47	43	83	126	13	13	0	13	530	694	526	1,220	22	40
Logan	WE	4	4	6	10	1	1	0	1	73	92	70	162	3	7
Lyon	SC	149	114	260	374	38	38	0	38	2,217	2,617	2,117	4,734	129	228

SFY2011 Caseload Detail Report for Selected Assistance Programs

May 2011

County of Residence	SRS Mgmt Region	Temporary Assistance for Families (TAF)				General Assistance (GA)				Food Assistance (FA)				Child Care Assistance (CC)	
		Households	Adults	Children	Total Persons	Households	Adults	Children	Total Persons	Households	Adults	Children	Total Persons	Households	Children
Marion	SC	34	28	67	95	7	7	0	7	340	446	377	823	28	49
Marshall	NE	18	11	19	30	5	5	0	5	296	378	282	660	11	22
McPherson	SC	65	54	105	159	20	20	0	20	882	1,056	857	1,913	46	86
Meade	WE	13	11	34	45	1	1	0	1	110	124	172	296	8	17
Miami	MT	129	120	210	330	16	16	0	16	1,222	1,567	1,326	2,893	136	245
Mitchell	NE	14	9	28	37	4	4	0	4	155	194	141	335	14	30
Montgomery	SE	283	234	453	687	42	41	0	41	2,589	3,233	2,319	5,552	122	225
Morris	SC	9	6	14	20	7	7	0	7	198	255	157	412	8	9
Morton	WE	11	6	18	24	1	1	0	1	111	140	124	264	8	17
Nemaha	NE	14	10	18	28	5	5	0	5	197	260	178	438	10	15
Neosho	SE	146	132	240	372	22	22	0	22	1,175	1,461	1,079	2,540	80	151
Ness	WE	5	4	8	12	1	1	0	1	67	77	66	143	3	5
Norton	WE	12	8	25	33	6	6	0	6	139	182	118	300	20	38
Osage	NE	52	38	85	123	17	17	0	17	760	991	760	1,751	42	84
Osborne	WE	12	15	18	33	1	1	0	1	118	155	128	283	13	19
Ottawa	NE	13	13	27	40	3	3	0	3	166	199	158	357	15	32
Pawnee	WE	23	23	38	61	1	1	0	1	198	253	200	453	15	25
Phillips	WE	13	14	22	36	2	2	0	2	172	227	177	404	13	27
Pottawatomie	NE	55	51	94	145	12	12	0	12	511	679	613	1,292	28	48
Pratt	WE	20	21	31	52	7	7	0	7	376	458	261	719	20	33
Rawlins	WE	1	1	5	6	2	2	0	2	62	74	47	121	1	1
Reno	SC	361	340	557	897	76	76	0	76	3,908	4,685	3,369	8,054	289	525
Republic	NE	10	12	18	30	3	3	0	3	141	178	123	301	8	17
Rice	SC	44	38	82	120	7	7	0	7	408	519	447	966	14	25
Riley	NE	169	156	252	408	22	21	0	21	1,554	1,748	1,466	3,214	105	153
Rooks	WE	25	23	46	69	1	1	0	1	190	240	208	448	9	19
Rush	WE	11	8	21	29	5	5	0	5	139	171	106	277	11	22
Russell	WE	29	32	62	94	5	5	0	5	299	373	292	665	26	47
Saline	NE	285	254	487	741	59	58	0	58	3,137	3,602	3,070	6,672	316	551
Scott	WE	16	19	26	45	0	0	0	0	144	181	167	348	9	18
Sedgwick	WI	3,185	2,581	5,674	8,255	477	482	0	482	36,196	40,804	34,938	75,742	2,759	5,391
Seward	WE	141	91	250	341	16	16	0	16	1,203	1,146	1,620	2,766	58	114
Shawnee	NE	1,561	1,365	2,510	3,875	200	200	0	200	12,789	14,444	11,249	25,693	994	1,897
Sheridan	WE	1	1	1	2	0	0	0	0	30	39	34	73	2	4
Sherman	WE	34	34	65	99	5	5	0	5	296	379	279	658	16	30
Smith	WE	10	10	12	22	1	1	0	1	102	137	93	230	8	14
Stafford	WE	8	4	16	20	0	0	0	0	151	181	144	325	9	21
Stanton	WE	9	6	10	16	0	0	0	0	61	69	102	171	3	9
Stevens	WE	12	13	24	37	1	1	0	1	128	130	193	323	11	34
Sumner	SC	81	73	118	191	20	20	0	20	1,075	1,397	1,119	2,516	50	91
Thomas	WE	25	32	33	65	4	4	0	4	209	246	215	461	28	49
Trego	WE	5	6	14	20	1	1	0	1	64	79	61	140	3	4
Wabaunsee	NE	14	11	24	35	3	3	0	3	133	185	152	337	5	9
Wallace	WE	6	5	11	16	0	0	0	0	34	46	37	83	2	3
Washington	NE	11	8	15	23	4	4	0	4	137	170	166	336	6	11
Wichita	WE	13	12	32	44	0	0	0	0	49	66	63	129	4	10
Wilson	SE	66	75	106	181	7	7	0	7	602	802	551	1,353	23	50
Woodson	SE	17	15	32	47	7	7	0	7	189	243	161	404	2	5
Wyandotte	MT	2,156	1,939	3,885	5,824	241	242	0	242	15,277	16,970	15,797	32,767	1,037	1,972
State Totals:		**14,358**	**12,332**	**24,619**	**36,951**	**2,026**	**2,033**	**0**	**2,033**	**140,146**	**163,670**	**137,387**	**301,057**	**10,334**	**19,179**

SFY2011 Caseload Detail Report for Selected Assistance Programs

May 2011

SRS Management Region	SRS Mgmt Region	Temporary Assistance for Families (TAF)				General Assistance (GA)				Food Assistance (FA)				Child Care Assistance (CC)	
		Households	Adults	Children	Total Persons	Households	Adults	Children	Total Persons	Households	Adults	Children	Total Persons	Households	Children
Kansas City Metro	KC	4,160	3,674	7,268	10,942	458	462	0	462	35,188	40,329	35,217	75,546	3,165	5,636
Northeast	NE	2,795	2,445	4,551	6,996	431	429	0	429	25,957	30,479	24,357	54,836	1,856	3,433
South Central	SC	1,440	1,258	2,308	3,566	286	286	0	286	17,061	21,017	16,346	37,363	1,058	1,931
Southeast	SE	1,481	1,334	2,436	3,770	222	221	0	221	13,810	17,581	12,374	29,955	705	1,288
West	WE	1,297	1,040	2,382	3,422	152	153	0	153	11,934	13,460	14,155	27,615	791	1,500
Wichita	WI	3,185	2,581	5,674	8,255	477	482	0	482	36,196	40,804	34,938	75,742	2,759	5,391
State Totals		14,358	12,332	24,619	36,951	2,026	2,033	0	2,033	140,146	163,670	137,387	301,057	10,334	19,179

SFY2011 Caseload Detail Report for Selected Assistance Programs

June 2011

County of Residence	SRS Mgmt Region	Temporary Assistance for Families (TAF)				General Assistance (GA)				Food Assistance (FA)				Child Care Assistance (CC)	
		Households	Adults	Children	Total Persons	Households	Adults	Children	Total Persons	Households	Adults	Children	Total Persons	Households	Children
Allen	SE	156	150	276	426	14	14	0	14	949	1,222	896	2,118	64	111
Anderson	SE	45	37	70	107	8	8	0	8	402	534	385	919	16	30
Atchison	NE	156	156	252	408	17	17	0	17	1,138	1,409	1,029	2,438	49	96
Barber	WE	12	11	24	35	1	1	0	1	150	182	114	296	2	6
Barton	WE	122	89	190	279	22	22	0	22	1,573	1,781	1,578	3,359	105	189
Bourbon	SE	165	161	284	445	8	8	0	8	1,196	1,568	1,207	2,775	76	133
Brown	NE	43	28	86	114	10	10	0	10	611	769	577	1,346	23	57
Butler	SC	210	174	323	497	31	31	0	31	2,463	3,151	2,554	5,705	192	351
Chase	SC	6	4	12	16	4	4	0	4	110	144	97	241	4	4
Chautauqua	SC	15	12	18	30	1	1	0	1	205	257	161	418	2	4
Cherokee	SE	173	150	299	449	31	31	0	31	1,643	2,180	1,492	3,672	44	79
Cheyenne	WE	5	3	7	10	1	1	0	1	68	77	55	132	1	3
Clark	WE	9	8	14	22	0	0	0	0	62	78	72	150	1	1
Clay	NE	17	17	26	43	5	5	0	5	241	306	243	549	9	19
Cloud	NE	48	42	70	112	3	3	0	3	386	493	340	833	36	69
Coffey	SC	18	12	34	46	3	3	0	3	311	404	339	743	18	32
Comanche	WE	2	1	3	4	1	1	0	1	54	64	35	99	0	0
Cowley	SC	221	191	359	550	20	20	0	20	2,398	2,917	2,336	5,253	122	240
Crawford	SE	169	130	279	409	43	43	0	43	3,012	3,723	2,499	6,222	97	174
Decatur	WE	10	8	19	27	1	1	0	1	86	105	89	194	5	11
Dickinson	NE	51	48	83	131	7	7	0	7	643	809	616	1,425	33	63
Doniphan	NE	20	16	37	53	5	5	0	5	267	366	273	639	8	17
Douglas	MT	481	439	851	1,290	42	43	0	43	4,123	4,878	3,564	8,442	396	640
Edwards	WE	9	6	18	24	0	0	0	0	103	141	113	254	4	7
Elk	SC	11	8	18	26	6	6	0	6	140	186	103	289	1	1
Ellis	WE	105	104	163	267	16	16	0	16	917	1,035	831	1,866	71	112
Ellsworth	NE	14	11	22	33	1	1	0	1	160	203	171	374	11	22
Finney	WE	218	182	423	605	18	19	0	19	1,826	2,074	2,737	4,811	155	308
Ford	WE	239	136	496	632	13	13	0	13	1,657	1,562	2,287	3,849	79	174
Franklin	MT	119	106	189	295	26	26	0	26	1,548	1,958	1,478	3,436	67	132
Geary	NE	111	86	190	276	20	20	0	20	1,436	1,661	1,518	3,179	89	152
Gove	WE	3	3	4	7	0	0	0	0	44	56	47	103	3	4
Graham	WE	7	7	10	17	2	2	0	2	81	99	48	147	3	8
Grant	WE	27	22	60	82	6	6	0	6	235	280	411	691	13	28
Gray	WE	21	19	35	54	2	2	0	2	118	127	162	289	10	20
Greeley	WE	1	2	2	4	0	0	0	0	19	22	24	46	0	0
Greenwood	SC	23	20	42	62	7	7	0	7	411	524	337	861	14	29
Hamilton	WE	8	6	12	18	0	0	0	0	76	70	119	189	0	0
Harper	SC	12	8	17	25	3	3	0	3	240	289	235	524	10	19
Harvey	SC	139	125	216	341	24	24	0	24	1,523	1,848	1,470	3,318	116	221
Haskell	WE	11	11	20	31	2	2	0	2	92	106	150	256	5	11
Hodgeman	WE	7	5	12	17	0	0	0	0	37	47	38	85	1	1
Jackson	NE	43	29	71	100	7	7	0	7	392	485	470	955	20	37
Jefferson	NE	59	48	107	155	7	7	0	7	529	712	601	1,313	21	39
Jewell	NE	5	6	10	16	2	2	0	2	75	101	80	181	3	5
Johnson	MT	1,050	873	1,766	2,639	110	112	0	112	10,493	11,878	10,596	22,474	1,219	2,147
Kearny	WE	13	6	24	30	1	1	0	1	112	131	188	319	9	15
Kingman	SC	25	26	54	80	4	4	0	4	251	322	278	600	12	24
Kiowa	WE	4	3	8	11	1	1	0	1	89	117	52	169	0	0
Labette	SE	191	183	300	483	22	22	0	22	1,573	1,973	1,346	3,319	109	211
Lane	WE	4	5	8	13	2	2	0	2	41	51	37	88	0	0
Leavenworth	MT	239	193	417	610	16	16	0	16	2,628	3,196	2,503	5,699	250	468
Lincoln	NE	10	11	16	27	0	0	0	0	99	132	93	225	3	5
Linn	SE	40	29	70	99	13	13	0	13	518	672	510	1,182	18	38
Logan	WE	3	3	3	6	0	0	0	0	72	91	72	163	3	7
Lyon	SC	136	104	234	338	34	34	0	34	2,246	2,663	2,108	4,771	120	221

SFY2011 Caseload Detail Report for Selected Assistance Programs

June 2011

County of Residence	SRS Mgmt Region	Temporary Assistance for Families (TAF)				General Assistance (GA)				Food Assistance (FA)				Child Care Assistance (CC)	
		Households	Adults	Children	Total Persons	Households	Adults	Children	Total Persons	Households	Adults	Children	Total Persons	Households	Children
Marion	SC	38	33	67	100	7	7	0	7	342	441	373	814	27	49
Marshall	NE	20	12	22	34	5	5	0	5	314	399	297	696	10	21
McPherson	SC	67	57	108	165	16	16	0	16	891	1,073	883	1,956	46	87
Meade	WE	11	8	30	38	1	1	0	1	116	130	185	315	9	19
Miami	MT	118	107	194	301	14	13	0	13	1,232	1,580	1,311	2,891	134	246
Mitchell	NE	12	9	25	34	3	3	0	3	156	197	137	334	12	26
Montgomery	SE	290	234	478	712	44	44	0	44	2,604	3,258	2,333	5,591	114	219
Morris	SC	8	5	13	18	7	7	0	7	202	260	163	423	5	6
Morton	WE	9	4	17	21	0	0	0	0	106	136	121	257	7	16
Nemaha	NE	17	13	20	33	4	4	0	4	202	264	190	454	11	16
Neosho	SE	148	136	244	380	18	18	0	18	1,180	1,477	1,073	2,550	86	164
Ness	WE	4	4	5	9	1	1	0	1	64	72	60	132	5	9
Norton	WE	17	12	34	46	4	4	0	4	142	185	121	306	15	28
Osage	NE	51	43	88	131	15	15	0	15	776	1,010	781	1,791	34	72
Osborne	WE	11	13	15	28	1	1	0	1	122	160	138	298	13	20
Ottawa	NE	14	14	27	41	3	3	0	3	172	201	172	373	13	25
Pawnee	WE	19	17	34	51	1	1	0	1	195	248	190	438	15	27
Phillips	WE	19	21	35	56	2	2	0	2	172	223	178	401	10	20
Pottawatomie	NE	53	49	93	142	11	11	0	11	496	660	594	1,254	23	40
Pratt	WE	20	22	30	52	6	6	0	6	378	463	249	712	18	28
Rawlins	WE	1	2	5	7	1	1	0	1	61	74	47	121	1	1
Reno	SC	342	320	547	867	84	84	0	84	3,928	4,713	3,430	8,143	285	548
Republic	NE	12	15	22	37	2	2	0	2	138	171	119	290	8	17
Rice	SC	46	41	87	128	10	10	0	10	415	525	446	971	13	25
Riley	NE	173	155	268	423	21	20	0	20	1,570	1,761	1,448	3,209	102	161
Rooks	WE	26	24	45	69	2	2	0	2	191	250	210	460	11	24
Rush	WE	11	9	20	29	5	5	0	5	135	167	103	270	10	19
Russell	WE	29	31	66	97	6	6	0	6	301	375	284	659	22	43
Saline	NE	281	240	484	724	55	55	0	55	3,147	3,605	3,063	6,668	298	533
Scott	WE	16	19	26	45	0	0	0	0	139	172	172	344	9	18
Sedgwick	WI	3,144	2,510	5,603	8,113	458	462	0	462	36,318	40,923	35,138	76,061	2,668	5,363
Seward	WE	139	85	254	339	16	16	0	16	1,203	1,142	1,644	2,786	55	107
Shawnee	NE	1,558	1,365	2,574	3,939	209	209	0	209	12,867	14,518	11,227	25,745	965	1,867
Sheridan	WE	1	1	1	2	0	0	0	0	27	33	30	63	1	1
Sherman	WE	36	37	66	103	5	5	0	5	294	375	285	660	15	28
Smith	WE	9	10	12	22	1	1	0	1	104	143	90	233	9	21
Stafford	WE	8	5	17	22	0	0	0	0	142	164	135	299	6	15
Stanton	WE	6	3	7	10	0	0	0	0	59	66	102	168	3	9
Stevens	WE	8	8	9	17	1	1	0	1	122	126	186	312	10	31
Sumner	SC	69	58	110	168	18	18	0	18	1,094	1,407	1,136	2,543	53	110
Thomas	WE	22	26	30	56	3	3	0	3	213	247	224	471	28	48
Trego	WE	5	7	14	21	1	1	0	1	67	85	62	147	3	4
Wabaunsee	NE	13	9	21	30	3	3	0	3	133	181	153	334	2	5
Wallace	WE	5	4	9	13	0	0	0	0	30	42	33	75	2	3
Washington	NE	10	6	18	24	3	3	0	3	126	150	148	298	3	7
Wichita	WE	12	11	29	40	0	0	0	0	48	65	58	123	3	9
Wilson	SE	63	65	103	168	5	5	0	5	589	783	545	1,328	26	53
Woodson	SE	19	16	36	52	5	5	0	5	193	247	162	409	2	5
Wyandotte	MT	2,133	1,911	3,852	5,763	222	223	0	223	15,373	17,006	15,904	32,910	991	1,956
State Totals:		**14,204**	**12,079**	**24,567**	**36,646**	**1,942**	**1,949**	**0**	**1,949**	**140,761**	**164,182**	**137,897**	**302,079**	**9,953**	**18,964**

SFY2011 Caseload Detail Report for Selected Assistance Programs

June 2011

SRS Management Region	SRS Mgmt Region	Temporary Assistance for Families (TAF)				General Assistance (GA)				Food Assistance (FA)				Child Care Assistance (CC)	
		Households	Adults	Children	Total Persons	Households	Adults	Children	Total Persons	Households	Adults	Children	Total Persons	Households	Children
Kansas City Metro	KC	4,140	3,629	7,269	10,898	430	433	0	433	35,397	40,496	35,356	75,852	3,057	5,589
Northeast	NE	2,791	2,428	4,632	7,060	418	417	0	417	26,074	30,563	24,340	54,903	1,786	3,371
South Central	SC	1,386	1,198	2,259	3,457	279	279	0	279	17,170	21,124	16,449	37,573	1,040	1,971
Southeast	SE	1,459	1,291	2,439	3,730	211	211	0	211	13,859	17,637	12,448	30,085	652	1,217
West	WE	1,284	1,023	2,365	3,388	146	147	0	147	11,943	13,439	14,166	27,605	750	1,453
Wichita	WI	3,144	2,510	5,603	8,113	458	462	0	462	36,318	40,923	35,138	76,061	2,668	5,363
State Totals		14,204	12,079	24,567	36,646	1,942	1,949	0	1,949	140,761	164,182	137,897	302,079	9,953	18,964

Selected Caseload Detail Report Regional Summaries
SFY2010

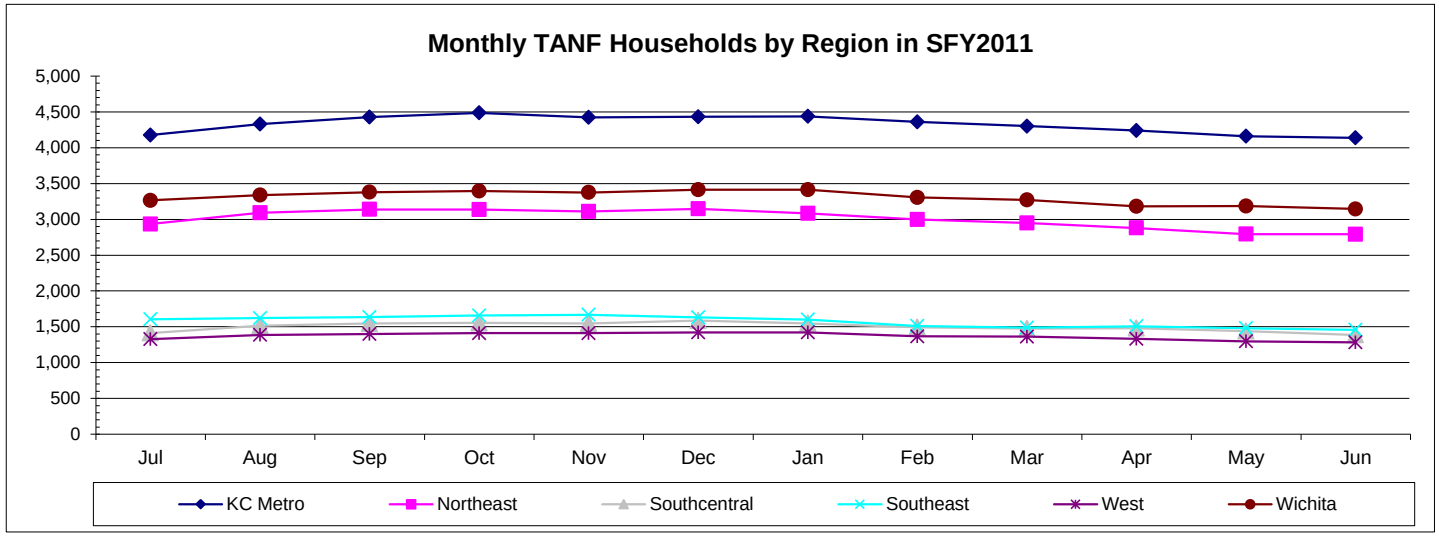

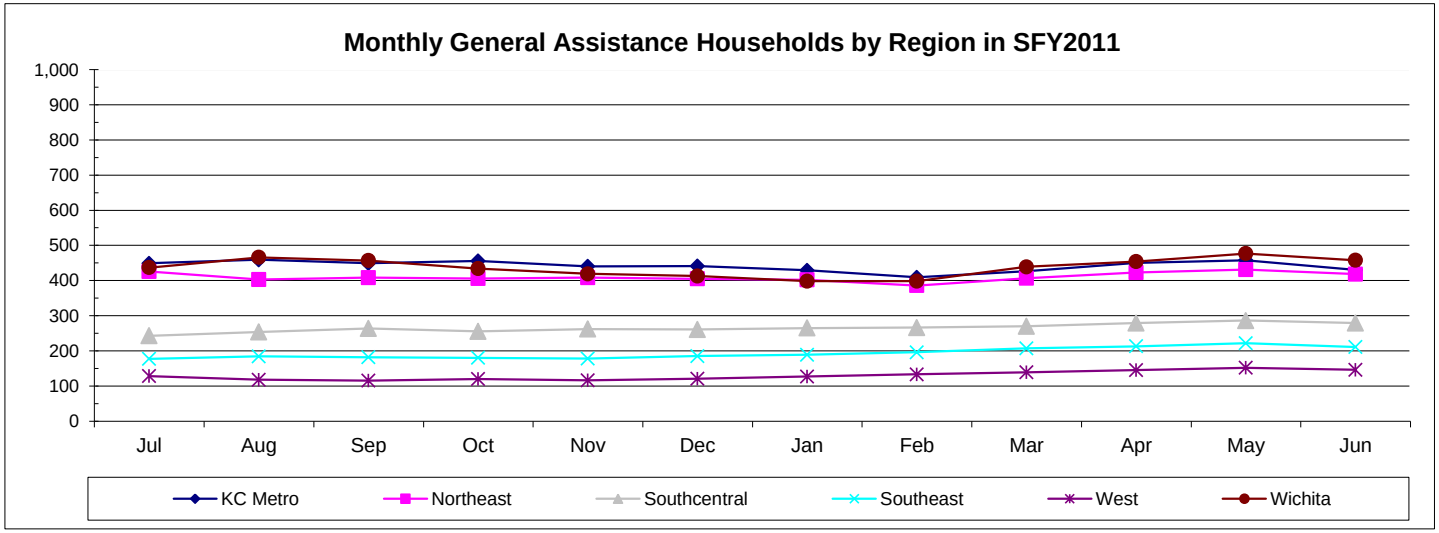

Data Sources: MR600 Reports / eFunds / KsCares

Selected Caseload Detail Report Regional Summaries
SFY2010

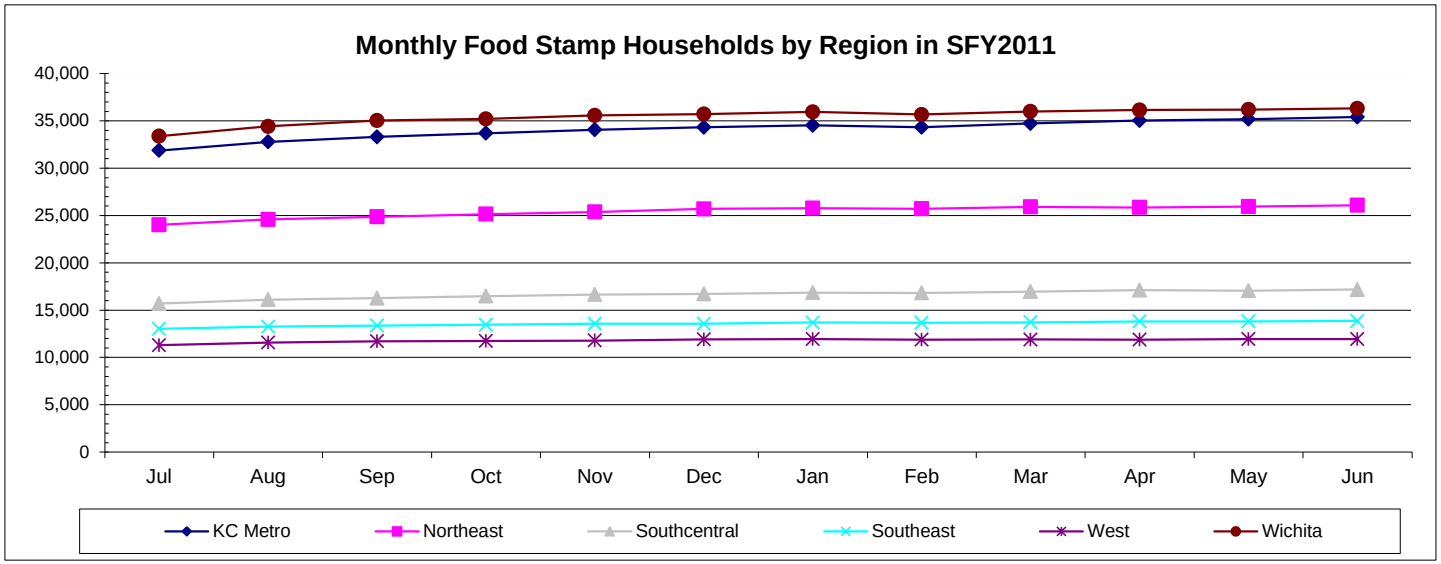

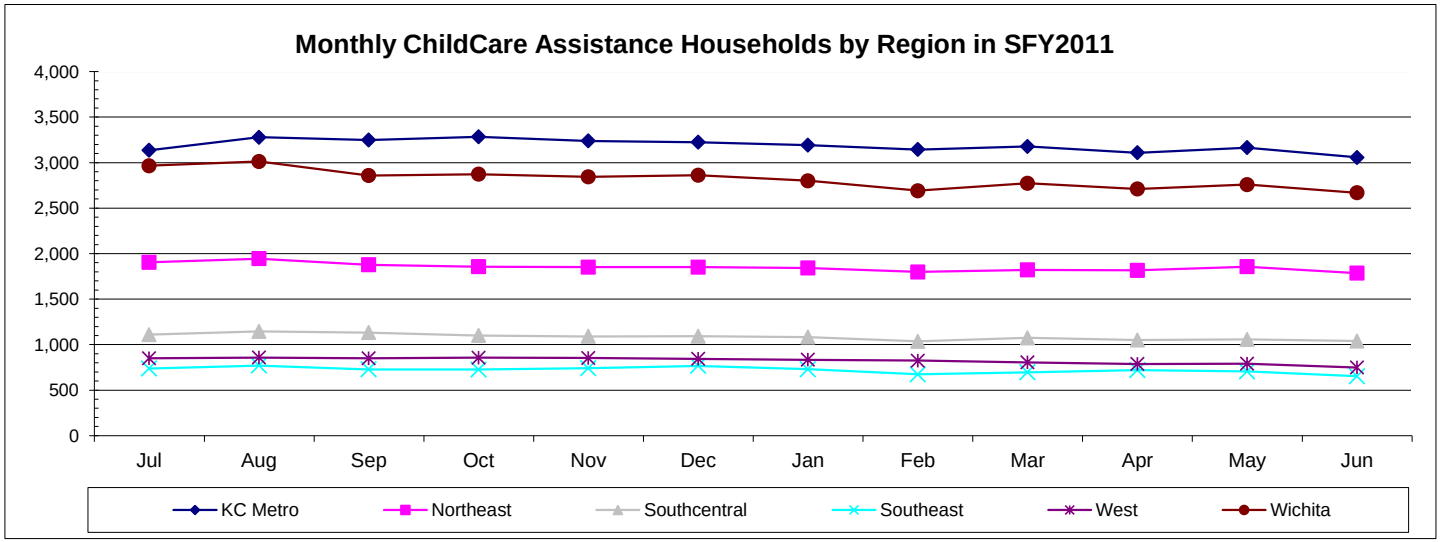

Data Sources: MR600 Reports / eFunds / KsCares