

**Kansas Department for Children and Families**  
**Family Services Division**  
**Economic and Employment Services**

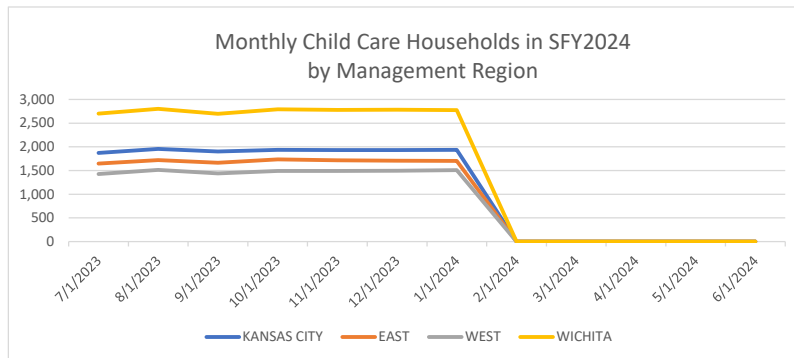
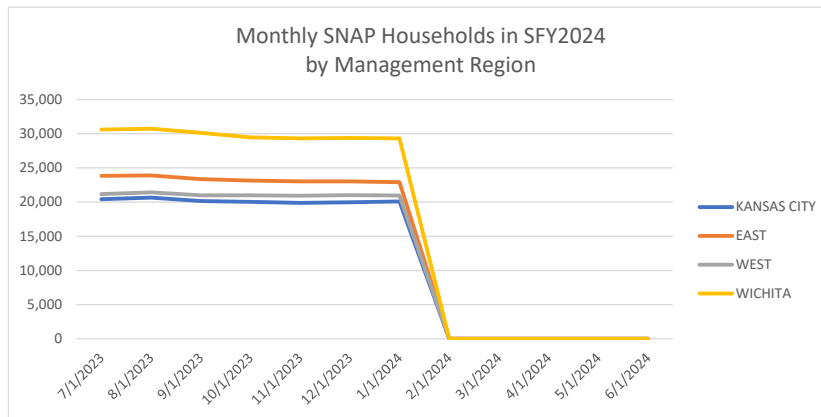
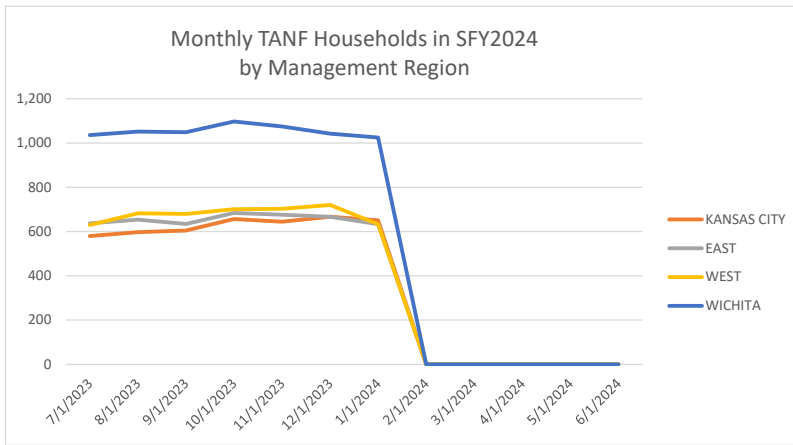
**Caseload Detail for**  
**Selected Assistance Programs**  
**SFY2024**

Kansas Department for Children and Families  
 Family Services Division  
 Economic and Employment Services  
 Caseload Detail for Selected Assistance Programs  
 SFY2024

Monthly TANF Households in SFY2024 by Management Region												
	7/1/2023	8/1/2023	9/1/2023	10/1/2023	11/1/2023	12/1/2023	1/1/2024	2/1/2024	3/1/2024	4/1/2024	5/1/2024	6/1/2024
KANSAS CITY	580	597	605	656	644	667	651	0	0	0	0	0
EAST	637	654	634	684	676	667	633	0	0	0	0	0
WEST	630	682	680	701	703	720	633	0	0	0	0	0
WICHITA	1,036	1,051	1,049	1,097	1,075	1,042	1,025	0	0	0	0	0

Monthly SNAP (Food Assistance) Households in SFY2024 by Management Region												
	7/1/2023	8/1/2023	9/1/2023	10/1/2023	11/1/2023	12/1/2023	1/1/2024	2/1/2024	3/1/2024	4/1/2024	5/1/2024	6/1/2024
KANSAS CITY	20,413	20,655	20,141	20,020	19,878	19,960	20,090	0	0	0	0	0
EAST	23,850	23,901	23,364	23,143	23,037	23,025	22,912	0	0	0	0	0
WEST	21,181	21,426	20,986	20,990	20,917	21,008	20,976	0	0	0	0	0
WICHITA	30,603	30,739	30,145	29,484	29,330	29,375	29,337	0	0	0	0	0

Monthly ChildCare Assistance Households in SFY2024 by Management Region												
	7/1/2023	8/1/2023	9/1/2023	10/1/2023	11/1/2023	12/1/2023	1/1/2024	2/1/2024	3/1/2024	4/1/2024	5/1/2024	6/1/2024
KANSAS CITY	1,873	1,956	1,903	1,938	1,931	1,931	1,935	0	0	0	0	0
EAST	1,647	1,719	1,664	1,735	1,714	1,707	1,704	0	0	0	0	0
WEST	1,426	1,513	1,439	1,491	1,489	1,494	1,507	0	0	0	0	0
WICHITA	2,702	2,802	2,696	2,794	2,777	2,783	2,775	0	0	0	0	0



Monthly Averages July 2023 - June 2024		Temporary Assistance for Needy Families (TANF)				Food Assistance (SNAP)				Child Care Assistance (CC)	
County of Residence	DCF Mgmt Region	Households	Adults	Children	Total Persons	Households	Adults	Children	Total Persons	Households	Children
Allen	EAST	19	12	28	41	716	854	566	1,419	43	75
Anderson	EAST	8	4	12	16	220	267	188	454	17	30
Atchison	KANSAS CITY	15	10	25	35	687	786	595	1,381	45	87
Barber	WICHITA	3	1	4	5	107	124	107	230	6	10
Barton	WEST	30	18	49	67	1,102	1,243	916	2,160	83	142
Bourbon	EAST	24	18	42	59	858	1,053	844	1,897	42	63
Brown	EAST	5	4	6	10	426	504	307	812	20	38
Butler	WICHITA	66	38	110	148	1,761	2,017	1,570	3,587	137	231
Chase	WEST	1	0	1	1	68	73	46	120	8	17
Chautauqua	EAST	1	1	1	1	182	224	153	378	8	14
Cherokee	EAST	29	17	48	65	1,104	1,323	913	2,237	56	80
Cheyenne	WEST	1	1	1	2	55	69	35	104	1	4
Clark	WEST	2	1	7	8	46	57	46	102	1	1
Clay	WEST	7	5	13	18	184	217	128	345	11	18
Cloud	WEST	9	3	13	16	317	376	249	625	31	49
Coffey	EAST	10	6	15	22	279	338	228	566	17	29
Comanche	WEST	1	1	1	2	38	49	31	81	0	0
Cowley	WICHITA	85	46	144	190	1,898	2,102	1,759	3,861	160	300
Crawford	EAST	62	40	104	144	2,103	2,392	1,684	4,076	127	186
Decatur	WEST	2	0	5	5	72	88	72	159	2	4
Dickinson	WEST	12	10	24	34	538	637	497	1,134	49	89
Doniphan	EAST	3	1	5	6	200	239	201	440	9	17
Douglas	KANSAS CITY	87	57	132	189	2,630	2,895	1,979	4,874	254	387
Edwards	WEST	1	1	1	3	90	101	81	182	5	9
Elk	WICHITA	3	3	6	9	104	136	80	216	2	4
Ellis	WEST	16	15	27	42	602	660	438	1,098	42	60
Ellsworth	WEST	3	1	5	6	132	157	135	293	10	15
Finney	WEST	81	95	153	247	1,306	1,430	1,512	2,942	93	163
Ford	WEST	69	76	107	184	1,107	1,179	1,058	2,237	80	112
Franklin	EAST	24	15	37	52	939	1,075	675	1,750	61	110
Geary	WEST	47	34	71	105	1,338	1,526	1,387	2,913	101	177
Gove	WEST	1	1	1	2	27	35	26	60	1	1
Graham	WEST	1	0	1	1	62	73	47	120	2	6
Grant	WEST	10	6	22	28	177	206	259	465	11	16
Gray	WEST	5	4	11	15	47	53	60	113	4	6
Greeley	WEST	0	0	0	0	18	22	14	36	0	0
Greenwood	WICHITA	6	3	11	14	284	337	198	535	13	22
Hamilton	WEST	2	1	5	5	61	52	80	132	1	1
Harper	WICHITA	3	2	3	5	187	218	156	374	10	16
Harvey	WEST	31	20	52	73	1,191	1,355	908	2,263	58	93
Haskell	WEST	0	0	0	0	48	55	75	130	1	1
Hodgeman	WEST	0	0	2	2	33	37	30	67	1	1
Jackson	EAST	7	3	9	12	291	333	281	614	25	49
Jefferson	EAST	4	2	6	8	320	373	280	654	29	40
Jewell	WEST	0	0	1	1	75	96	67	163	1	1
Johnson	KANSAS CITY	192	134	335	469	6,204	6,733	5,557	12,290	943	1,533
Kearny	WEST	5	4	10	14	67	75	92	168	1	1
Kingman	WICHITA	3	2	4	6	176	217	176	393	11	20
Kiowa	WEST	3	0	5	5	70	85	39	124	2	3
Labette	EAST	36	22	71	94	1,218	1,393	948	2,341	122	236
Lane	WEST	0	0	0	1	42	45	27	72	2	4
Leavenworth	KANSAS CITY	86	58	147	205	1,816	2,043	1,745	3,789	232	429
Lincoln	WEST	2	2	4	5	92	107	47	154	5	9
Linn	EAST	8	6	15	21	400	474	337	811	14	21
Logan	WEST	2	1	2	4	70	79	47	126	5	7
Lyon	WEST	44	33	71	103	1,270	1,420	937	2,357	94	157

Marion	WEST	11	7	15	22	270	333	249	582	11	16
Marshall	EAST	5	3	6	9	224	262	197	459	20	42
Mcpherson	WEST	14	11	20	31	626	705	479	1,184	70	98
Meade	WEST	2	1	6	7	83	92	100	192	9	14
Miami	EAST	22	12	30	43	783	899	626	1,525	80	145
Mitchell	WEST	5	4	11	14	137	164	124	288	6	9
Montgomery	EAST	39	17	54	71	1,951	2,204	1,479	3,683	122	215
Morris	WEST	3	1	4	5	132	168	145	313	10	17
Morton	WEST	2	2	4	6	65	74	59	133	1	1
Nemaha	EAST	1	1	1	2	131	155	141	296	9	17
Neosho	EAST	18	11	28	39	765	894	612	1,506	58	108
Ness	WEST	3	1	4	5	44	50	35	86	3	5
Norton	WEST	3	2	4	5	134	150	151	300	22	41
Osage	EAST	17	10	21	31	507	587	390	977	26	47
Osborne	WEST	1	1	1	2	101	129	83	212	9	14
Ottawa	WEST	2	1	4	5	138	168	124	292	17	31
Pawnee	WEST	3	2	4	6	193	230	132	362	5	13
Phillips	WEST	2	1	4	5	119	141	105	246	20	36
Pottawatomie	EAST	10	8	22	30	349	416	450	866	40	62
Pratt	WICHITA	7	6	9	15	243	269	195	464	10	15
Rawlins	WEST	1	0	2	2	51	63	57	120	0	0
Reno	WEST	63	45	103	147	2,612	3,031	1,934	4,966	165	268
Republic	WEST	3	3	6	9	107	130	86	216	14	26
Rice	WEST	9	7	15	22	268	320	269	589	20	32
Riley	WEST	37	33	80	112	1,310	1,498	1,337	2,835	70	92
Rooks	WEST	3	2	8	11	119	150	123	273	13	26
Rush	WEST	4	4	7	11	98	118	75	193	11	14
Russell	WEST	7	7	12	19	251	301	217	518	12	16
Saline	WEST	65	36	116	152	2,174	2,379	1,667	4,046	202	327
Scott	WEST	2	1	2	3	80	92	74	165	7	12
Sedgwick	WICHITA	845	536	1,537	2,072	24,314	26,872	24,247	51,118	2,355	4,175
Seward	WEST	30	25	60	84	682	739	654	1,393	23	35
Shawnee	EAST	285	166	471	638	8,703	9,462	6,904	16,366	726	1,274
Sheridan	WEST	1	1	1	2	30	38	34	72	1	2
Sherman	WEST	4	3	5	8	221	267	167	435	3	5
Smith	WEST	3	2	6	7	102	116	57	173	17	31
Stafford	WEST	2	2	2	4	103	124	100	224	5	12
Stanton	WEST	2	1	2	3	24	23	35	57	1	1
Stevens	WEST	4	4	11	16	78	92	102	194	1	2
Sumner	WICHITA	33	15	61	77	784	926	722	1,648	58	111
Thomas	WEST	6	3	8	11	140	152	107	258	3	5
Trego	WEST	0	0	0	1	53	65	42	107	11	23
Wabaunsee	EAST	4	4	5	9	119	153	179	332	12	17
Wallace	WEST	0	0	0	0	25	34	23	57	1	3
Washington	WEST	1	0	2	3	101	112	88	200	8	11
Wichita	WEST	2	2	3	5	54	57	46	103	1	1
Wilson	EAST	15	7	23	30	432	512	314	826	13	18
Woodson	EAST	0	0	1	2	96	119	76	194	4	10
Wyandotte	KANSAS CITY	246	186	432	618	8,828	9,268	9,532	18,800	450	753
<b>State Totals</b>		<b>3,024</b>	<b>2,033</b>	<b>5,225</b>	<b>7,259</b>	<b>94,412</b>	<b>105,409</b>	<b>86,056</b>	<b>191,465</b>	<b>7,864</b>	<b>13,440</b>

Monthly Averages July 2023 - June 2024	Temporary Assistance for Needy Families (TANF)				Food Assistance (SNAP)				Child Care Assistance (CC)	
	Households	Adults	Children	Total Persons	Households	Adults	Children	Total Persons	Households	Children
KANSAS CITY	626	445	1,072	1,516	20,165	21,726	19,409	41,134	1,924	3,188
EAST	655	390	1,064	1,454	23,319	26,503	18,975	45,478	1,699	2,943
WEST	689	546	1,199	1,745	21,069	23,963	18,463	42,427	1,480	2,404
WICHITA	1,054	652	1,890	2,542	29,859	33,217	29,209	62,426	2,761	4,905
<b>STATE TOTALS</b>	<b>3,024</b>	<b>2,033</b>	<b>5,225</b>	<b>7,259</b>	<b>94,412</b>	<b>105,409</b>	<b>86,056</b>	<b>191,465</b>	<b>7,864</b>	<b>13,440</b>

July 2023		Temporary Assistance for Needy Families (TANF)				Food Assistance (SNAP)				Child Care Assistance (CC)	
County of Residence	DCF Mgmt Region	Households	Adults	Children	Total Persons	Households	Adults	Children	Total Persons	Households	Children
Allen	EAST	17	10	20	30	739	892	546	1438	41	74
Anderson	EAST	8	3	13	16	219	269	202	471	15	29
Atchison	KANSAS CITY	15	11	28	39	691	797	591	1388	47	91
Barber	WICHITA	3	1	4	5	112	130	111	241	10	17
Barton	WEST	28	20	43	63	1135	1296	921	2217	80	137
Bourbon	EAST	22	16	38	54	858	1077	830	1907	38	61
Brown	EAST	5	3	10	13	436	524	288	812	20	39
Butler	WICHITA	61	34	102	136	1799	2077	1574	3651	139	235
Chase	WEST	1	0	1	1	71	73	47	120	10	21
Chautauqua	EAST	1	1	1	2	176	221	161	382	9	17
Cherokee	EAST	26	16	47	63	1097	1325	901	2226	53	74
Cheyenne	WEST	0	0	0	0	58	79	47	126	1	4
Clark	WEST	3	1	9	10	46	57	46	103	0	0
Clay	WEST	6	3	10	13	191	223	127	350	12	21
Cloud	WEST	11	3	14	17	325	383	253	636	28	46
Coffey	EAST	11	7	16	23	286	348	220	568	18	31
Comanche	WEST	2	2	1	3	40	55	29	84	0	0
Cowley	WICHITA	84	46	139	185	1964	2192	1824	4016	162	304
Crawford	EAST	56	34	98	132	2110	2418	1658	4076	116	177
Decatur	WEST	1	0	4	4	70	85	74	159	2	3
Dickinson	WEST	11	10	22	32	540	645	508	1153	49	91
Doniphan	EAST	5	3	8	11	200	242	204	446	7	13
Douglas	KANSAS CITY	78	43	116	159	2707	2999	1989	4988	236	369
Edwards	WEST	1	0	1	1	85	97	75	172	5	8
Elk	WICHITA	2	1	4	5	105	137	76	213	2	5
Ellis	WEST	9	6	17	23	613	677	444	1121	36	53
Ellsworth	WEST	3	1	8	9	137	167	144	311	10	17
Finney	WEST	77	91	144	235	1290	1414	1460	2874	85	150
Ford	WEST	59	61	87	148	1142	1199	1036	2235	86	122
Franklin	EAST	22	12	29	41	958	1101	679	1780	58	105
Geary	WEST	37	27	60	87	1341	1548	1349	2897	96	173
Gove	WEST	2	1	2	3	25	36	29	65	1	2
Graham	WEST	1	0	1	1	56	65	39	104	3	8
Grant	WEST	9	6	18	24	173	200	252	452	13	18
Gray	WEST	5	3	9	12	50	53	56	109	3	5
Greeley	WEST	0	0	0	0	17	21	9	30	0	0
Greenwood	WICHITA	5	4	13	17	296	357	208	565	14	25
Hamilton	WEST	3	1	7	8	61	56	79	135	0	0
Harper	WICHITA	1	0	2	2	180	211	157	368	11	17
Harvey	WEST	30	22	50	72	1176	1356	875	2231	65	103
Haskell	WEST	0	0	0	0	50	55	83	138	1	1
Hodgeman	WEST	0	0	0	0	29	31	26	57	0	0
Jackson	EAST	8	4	10	14	310	354	283	637	23	48
Jefferson	EAST	7	5	13	18	327	392	278	670	28	39
Jewell	WEST	0	0	0	0	78	101	71	172	1	1
Johnson	KANSAS CITY	183	131	317	448	6200	6730	5377	12107	927	1509
Kearny	WEST	5	4	10	14	66	75	91	166	1	1
Kingman	WICHITA	2	1	3	4	172	214	162	376	9	22
Kiowa	WEST	3	0	5	5	68	81	36	117	2	4
Labette	EAST	33	19	64	83	1251	1441	955	2396	117	223
Lane	WEST	1	1	1	2	47	52	34	86	1	2
Leavenworth	KANSAS CITY	76	46	125	171	1851	2101	1772	3873	211	403
Lincoln	WEST	1	2	2	4	89	103	52	155	7	12
Linn	EAST	10	9	25	34	409	491	337	828	15	25
Logan	WEST	3	2	2	4	70	84	47	131	3	4
Lyon	WEST	44	33	75	108	1264	1430	867	2297	94	157

Marion	WEST	10	4	14	18	265	338	248	586	7	11
Marshall	EAST	5	3	7	10	221	259	212	471	21	47
Mcpherson	WEST	15	11	18	29	636	722	464	1186	69	96
Meade	WEST	1	1	3	4	83	94	102	196	9	12
Miami	EAST	21	13	30	43	808	941	630	1571	86	152
Mitchell	WEST	3	2	6	8	141	176	134	310	7	10
Montgomery	EAST	38	16	54	70	1992	2252	1488	3740	114	205
Morris	WEST	4	2	5	7	132	167	158	325	10	18
Morton	WEST	3	3	5	8	72	84	66	150	1	1
Nemaha	EAST	1	1	1	2	135	162	154	316	8	16
Neosho	EAST	14	8	20	28	787	925	620	1545	51	97
Ness	WEST	4	1	6	7	47	53	47	100	2	6
Norton	WEST	3	2	3	5	133	153	136	289	20	41
Osage	EAST	18	11	21	32	506	586	397	983	25	46
Osborne	WEST	1	1	1	2	107	135	90	225	10	18
Ottawa	WEST	3	1	4	5	136	167	115	282	16	29
Pawnee	WEST	2	1	2	3	184	223	121	344	5	12
Phillips	WEST	1	0	2	2	109	126	74	200	17	34
Pottawatomie	EAST	12	11	24	35	344	416	415	831	37	54
Pratt	WICHITA	6	6	8	14	241	268	175	443	11	18
Rawlins	WEST	1	0	2	2	51	65	57	122	0	0
Reno	WEST	48	27	77	104	2608	3041	1850	4891	155	254
Republic	WEST	5	5	10	15	103	126	83	209	11	23
Rice	WEST	7	7	11	18	266	321	266	587	12	22
Riley	WEST	38	37	87	124	1317	1513	1303	2816	66	88
Rooks	WEST	1	1	4	5	115	145	113	258	15	31
Rush	WEST	3	3	4	7	101	122	74	196	12	16
Russell	WEST	8	7	16	23	251	300	224	524	9	13
Saline	WEST	67	36	121	157	2206	2402	1670	4072	200	328
Scott	WEST	2	2	3	5	74	84	58	142	4	7
Sedgwick	WICHITA	840	508	1526	2034	24904	27742	24294	52036	2287	4111
Seward	WEST	24	18	49	67	698	755	661	1416	24	36
Shawnee	EAST	281	181	473	654	9017	9901	7046	16947	716	1274
Sheridan	WEST	1	1	1	2	26	33	27	60	1	2
Sherman	WEST	3	1	3	4	230	274	179	453	4	6
Smith	WEST	2	1	5	6	100	116	54	170	19	34
Stafford	WEST	1	1	4	5	111	137	96	233	3	8
Stanton	WEST	2	1	3	4	28	28	42	70	1	1
Stevens	WEST	4	4	12	16	77	89	101	190	0	0
Sumner	WICHITA	32	13	58	71	830	995	743	1738	57	116
Thomas	WEST	4	2	6	8	137	143	103	246	2	4
Trego	WEST	0	0	0	0	55	68	45	113	10	19
Wabaunsee	EAST	3	2	3	5	109	140	158	298	12	25
Wallace	WEST	0	0	0	0	27	36	28	64	1	2
Washington	WEST	1	1	1	2	96	104	69	173	8	10
Wichita	WEST	2	2	3	5	56	61	47	108	1	1
Wilson	EAST	12	3	19	22	460	545	327	872	14	19
Woodson	EAST	1	1	3	4	95	116	67	183	5	12
Wyandotte	KANSAS CITY	228	159	387	546	8964	9496	9363	18859	452	768
<b>State Totals</b>		<b>2,883</b>	<b>1,882</b>	<b>4,973</b>	<b>6,855</b>	<b>96,047</b>	<b>107,982</b>	<b>85,583</b>	<b>193,565</b>	<b>7,648</b>	<b>13,269</b>

July 2023	Temporary Assistance for Needy Families (TANF)				Food Assistance (SNAP)				Child Care Assistance (CC)		
	Households	Adults	Children	Total Persons	Households	Adults	Children	Total Persons	Households	Children	
DCF Mgmt Region											
KANSAS CITY	580	390	973	1,363	20,413	22,123	19,092	41,215	1,873	3,140	
EAST	637	392	1,047	1,439	23,850	27,338	19,056	46,394	1,647	2,902	
WEST	630	486	1,094	1,580	21,181	24,198	18,111	42,309	1,426	2,357	
WICHITA	1,036	614	1,859	2,473	30,603	34,323	29,324	63,647	2,702	4,870	
<b>STATE TOTALS</b>	<b>2,883</b>	<b>1,882</b>	<b>4,973</b>	<b>6,855</b>	<b>96,047</b>	<b>107,982</b>	<b>85,583</b>	<b>193,565</b>	<b>7,648</b>	<b>13,269</b>	

August 2023		Temporary Assistance for Needy Families (TANF)				Food Assistance (SNAP)				Child Care Assistance (CC)	
County of Residence	DCF Mgmt Region	Households	Adults	Children	Total Persons	Households	Adults	Children	Total Persons	Households	Children
Allen	EAST	13	6	15	21	727	873	566	1439	49	82
Anderson	EAST	8	4	14	18	227	275	205	480	15	28
Atchison	KANSAS CITY	17	12	29	41	700	805	592	1397	48	91
Barber	WICHITA	3	1	4	5	111	128	112	240	9	16
Barton	WEST	34	23	49	72	1128	1283	926	2209	84	138
Bourbon	EAST	23	17	41	58	876	1089	850	1939	44	71
Brown	EAST	4	3	8	11	436	527	298	825	20	40
Butler	WICHITA	65	38	112	150	1806	2087	1580	3667	139	235
Chase	WEST	1	0	1	1	73	78	49	127	8	18
Chautauqua	EAST	0	0	0	0	181	231	170	401	10	21
Cherokee	EAST	27	16	51	67	1108	1339	911	2250	54	78
Cheyenne	WEST	0	0	0	0	61	79	44	123	1	4
Clark	WEST	2	0	8	8	47	58	46	104	0	0
Clay	WEST	6	3	10	13	187	219	126	345	13	21
Cloud	WEST	10	4	13	17	333	395	258	653	31	50
Coffey	EAST	11	7	16	23	293	352	238	590	17	30
Comanche	WEST	2	2	1	3	39	54	32	86	0	0
Cowley	WICHITA	89	49	142	191	1956	2200	1792	3992	170	318
Crawford	EAST	59	42	98	140	2133	2450	1695	4145	123	187
Decatur	WEST	1	0	4	4	73	88	65	153	2	4
Dickinson	WEST	13	12	24	36	547	641	508	1149	54	95
Doniphan	EAST	4	2	7	9	201	238	200	438	8	14
Douglas	KANSAS CITY	83	53	126	179	2741	3024	2003	5027	257	394
Edwards	WEST	1	0	1	1	83	92	73	165	6	10
Elk	WICHITA	3	2	7	9	109	141	77	218	3	6
Ellis	WEST	14	13	26	39	611	678	442	1120	40	57
Ellsworth	WEST	3	1	8	9	137	169	151	320	9	14
Finney	WEST	81	95	162	257	1327	1456	1522	2978	91	160
Ford	WEST	60	64	101	165	1161	1243	1055	2298	89	128
Franklin	EAST	22	12	29	41	952	1088	659	1747	60	109
Geary	WEST	45	34	69	103	1368	1570	1358	2928	103	182
Gove	WEST	1	1	1	2	26	36	28	64	1	2
Graham	WEST	1	0	1	1	59	69	44	113	3	8
Grant	WEST	9	6	20	26	179	210	259	469	12	16
Gray	WEST	5	3	9	12	51	55	59	114	3	5
Greeley	WEST	0	0	0	0	17	21	9	30	0	0
Greenwood	WICHITA	4	3	10	13	298	355	199	554	13	23
Hamilton	WEST	3	2	8	10	62	55	84	139	0	0
Harper	WICHITA	3	2	4	6	185	218	159	377	11	17
Harvey	WEST	30	21	52	73	1208	1396	883	2279	61	97
Haskell	WEST	0	0	0	0	47	52	79	131	1	1
Hodgeman	WEST	0	0	0	0	32	36	27	63	0	0
Jackson	EAST	7	2	9	11	299	341	275	616	26	53
Jefferson	EAST	4	2	6	8	332	397	280	677	25	34
Jewell	WEST	0	0	0	0	76	96	65	161	1	1
Johnson	KANSAS CITY	179	123	315	438	6322	6840	5506	12346	959	1563
Kearny	WEST	6	5	11	16	67	71	98	169	1	1
Kingman	WICHITA	3	2	5	7	181	224	179	403	11	23
Kiowa	WEST	3	0	5	5	74	92	44	136	1	1
Labette	EAST	39	25	75	100	1242	1432	940	2372	123	233
Lane	WEST	1	1	1	2	48	52	35	87	1	2
Leavenworth	KANSAS CITY	81	54	137	191	1854	2112	1768	3880	227	428
Lincoln	WEST	0	0	0	0	91	106	50	156	6	11
Linn	EAST	9	7	22	29	415	501	339	840	17	27
Logan	WEST	5	4	4	8	70	83	52	135	4	6
Lyon	WEST	43	31	73	104	1274	1435	901	2336	95	164



Marion	WEST	12	7	16	23	275	340	257	597	10	16
Marshall	EAST	5	4	7	11	228	268	212	480	21	48
Mcpherson	WEST	14	11	17	28	641	730	471	1201	75	105
Meade	WEST	1	1	3	4	89	101	110	211	9	13
Miami	EAST	20	12	26	38	808	937	621	1558	84	146
Mitchell	WEST	3	2	6	8	141	177	128	305	5	7
Montgomery	EAST	38	16	53	69	2002	2255	1485	3740	119	213
Morris	WEST	3	1	4	5	126	162	150	312	11	19
Morton	WEST	3	3	5	8	66	75	62	137	1	1
Nemaha	EAST	1	1	1	2	131	153	133	286	10	19
Neosho	EAST	15	9	20	29	786	929	610	1539	56	107
Ness	WEST	3	0	5	5	45	51	41	92	3	7
Norton	WEST	3	2	4	6	131	149	140	289	21	42
Osage	EAST	18	11	19	30	514	594	389	983	27	48
Osborne	WEST	1	1	1	2	110	140	89	229	10	18
Ottawa	WEST	3	1	4	5	135	168	124	292	19	37
Pawnee	WEST	3	2	3	5	191	227	120	347	6	14
Phillips	WEST	1	0	2	2	115	134	87	221	16	30
Pottawatomie	EAST	10	9	24	33	348	415	429	844	38	56
Pratt	WICHITA	6	6	9	15	248	278	185	463	10	16
Rawlins	WEST	1	0	2	2	51	63	51	114	0	0
Reno	WEST	58	39	96	135	2620	3048	1886	4934	167	275
Republic	WEST	3	3	6	9	102	124	82	206	14	26
Rice	WEST	7	6	9	15	280	334	279	613	19	31
Riley	WEST	39	36	93	129	1346	1553	1338	2891	80	103
Rooks	WEST	2	2	6	8	119	150	120	270	15	30
Rush	WEST	4	5	8	13	97	118	73	191	13	17
Russell	WEST	9	8	17	25	253	305	223	528	11	15
Saline	WEST	74	43	132	175	2204	2417	1639	4056	205	337
Scott	WEST	2	2	3	5	82	93	71	164	7	11
Sedgwick	WICHITA	842	526	1523	2049	25018	27829	24425	52254	2378	4234
Seward	WEST	30	24	61	85	699	760	670	1430	24	37
Shawnee	EAST	300	187	500	687	8997	9817	6994	16811	742	1316
Sheridan	WEST	0	0	0	0	27	33	29	62	1	2
Sherman	WEST	5	2	5	7	229	273	170	443	3	5
Smith	WEST	2	1	5	6	103	119	59	178	19	33
Stafford	WEST	2	2	5	7	104	127	103	230	4	10
Stanton	WEST	2	1	3	4	25	25	39	64	1	1
Stevens	WEST	5	5	12	17	79	91	104	195	0	0
Sumner	WICHITA	33	14	62	76	827	988	744	1732	58	114
Thomas	WEST	3	1	5	6	142	153	112	265	3	5
Trego	WEST	0	0	0	0	52	66	41	107	10	21
Wabaunsee	EAST	3	2	3	5	118	154	170	324	12	25
Wallace	WEST	0	0	0	0	26	34	22	56	1	2
Washington	WEST	2	1	2	3	105	116	75	191	7	9
Wichita	WEST	2	2	3	5	60	64	54	118	2	2
Wilson	EAST	13	4	20	24	451	540	306	846	14	20
Woodson	EAST	1	1	3	4	96	122	76	198	5	12
Wyandotte	KANSAS CITY	237	167	409	576	9038	9560	9458	19018	465	784
<b>State Totals</b>		<b>2,984</b>	<b>1,992</b>	<b>5,166</b>	<b>7,158</b>	<b>96,721</b>	<b>108,594</b>	<b>86,221</b>	<b>194,815</b>	<b>7,990</b>	<b>13,756</b>

August 2023 DCF Mgmt Region	Temporary Assistance for Needy Families (TANF)				Food Assistance (SNAP)				Child Care Assistance (CC)	
	Households	Adults	Children	Total Persons	Households	Adults	Children	Total Persons	Households	Children
KANSAS CITY	597	409	1,016	1,425	20,655	22,341	19,327	41,668	1,956	3,260
EAST	654	401	1,067	1,468	23,901	27,317	19,051	46,368	1,719	3,017
WEST	682	539	1,205	1,744	21,426	24,488	18,391	42,879	1,513	2,477
WICHITA	1,051	643	1,878	2,521	30,739	34,448	29,452	63,900	2,802	5,002
<b>STATE TOTALS</b>	<b>2,984</b>	<b>1,992</b>	<b>5,166</b>	<b>7,158</b>	<b>96,721</b>	<b>108,594</b>	<b>86,221</b>	<b>194,815</b>	<b>7,990</b>	<b>13,756</b>

September 2023

County of Residence	DCF Mgmt Region	Temporary Assistance for Needy Families (TANF)				Food Assistance (SNAP)				Child Care Assistance (CC)	
		Households	Adults	Children	Total Persons	Households	Adults	Children	Total Persons	Households	Children
Allen	EAST	15	8	23	31	715	844	551	1395	43	73
Anderson	EAST	7	3	11	14	224	272	191	463	15	26
Atchison	KANSAS CITY	18	11	34	45	702	806	588	1394	46	87
Barber	WICHITA	3	1	4	5	108	123	110	233	7	11
Barton	WEST	29	17	45	62	1075	1211	866	2077	76	127
Bourbon	EAST	24	18	43	61	860	1060	836	1896	45	64
Brown	EAST	3	2	5	7	411	492	283	775	19	39
Butler	WICHITA	62	35	106	141	1749	2018	1552	3570	131	223
Chase	WEST	1	0	1	1	68	73	45	118	8	18
Chautauqua	EAST	0	0	0	0	172	215	152	367	9	20
Cherokee	EAST	28	16	52	68	1103	1329	902	2231	55	79
Cheyenne	WEST	0	0	0	0	57	74	34	108	1	4
Clark	WEST	2	0	8	8	44	54	47	101	0	0
Clay	WEST	7	3	11	14	183	212	118	330	12	20
Cloud	WEST	10	4	16	20	315	368	244	612	33	51
Coffey	EAST	10	6	16	22	283	343	228	571	16	27
Comanche	WEST	2	2	1	3	38	54	33	87	0	0
Cowley	WICHITA	87	45	150	195	1889	2101	1732	3833	158	300
Crawford	EAST	59	38	94	132	2113	2399	1648	4047	123	186
Decatur	WEST	1	0	4	4	69	85	68	153	2	4
Dickinson	WEST	14	13	25	38	543	640	511	1151	48	87
Doniphan	EAST	4	2	7	9	202	240	207	447	9	16
Douglas	KANSAS CITY	88	55	136	191	2664	2929	1943	4872	251	382
Edwards	WEST	0	0	0	0	87	95	67	162	4	8
Elk	WICHITA	3	2	7	9	106	134	68	202	2	4
Ellis	WEST	17	16	30	46	591	653	438	1091	41	59
Ellsworth	WEST	3	1	8	9	134	167	135	302	8	13
Finney	WEST	82	97	156	253	1322	1453	1497	2950	87	154
Ford	WEST	64	70	104	174	1141	1220	1036	2256	78	110
Franklin	EAST	26	15	41	56	941	1069	650	1719	63	115
Geary	WEST	45	33	70	103	1344	1545	1348	2893	97	173
Gove	WEST	1	1	1	2	25	33	22	55	0	0
Graham	WEST	1	0	1	1	56	66	40	106	3	8
Grant	WEST	9	6	20	26	173	203	244	447	12	17
Gray	WEST	6	4	12	16	48	51	58	109	4	8
Greeley	WEST	0	0	0	0	18	22	11	33	0	0
Greenwood	WICHITA	4	2	9	11	290	347	196	543	14	23
Hamilton	WEST	2	1	6	7	57	47	77	124	0	0
Harper	WICHITA	4	3	5	8	186	219	154	373	9	15
Harvey	WEST	32	22	57	79	1184	1366	889	2255	55	87
Haskell	WEST	0	0	0	0	45	50	67	117	1	1
Hodgeman	WEST	0	0	0	0	34	38	29	67	0	0
Jackson	EAST	7	2	9	11	279	315	266	581	23	47
Jefferson	EAST	4	2	6	8	321	381	260	641	27	37
Jewell	WEST	0	0	0	0	73	96	62	158	0	0
Johnson	KANSAS CITY	186	126	325	451	6153	6654	5410	12064	935	1528
Kearny	WEST	5	4	8	12	66	69	89	158	0	0
Kingman	WICHITA	3	2	5	7	176	217	166	383	9	17
Kiowa	WEST	3	0	5	5	66	83	39	122	1	1
Labette	EAST	38	26	76	102	1223	1403	915	2318	119	228
Lane	WEST	1	1	1	2	45	49	35	84	1	2
Leavenworth	KANSAS CITY	84	59	148	207	1816	2051	1697	3748	230	420
Lincoln	WEST	1	1	2	3	85	99	42	141	4	8
Linn	EAST	8	7	20	27	408	485	333	818	15	23
Logan	WEST	4	3	4	7	65	77	39	116	3	4
Lyon	WEST	44	32	72	104	1264	1418	901	2319	91	158

Marion	WEST	12	7	16	23	273	339	245	584	10	15
Marshall	EAST	4	3	5	8	219	258	189	447	19	45
Mcpherson	WEST	13	10	16	26	639	733	470	1203	70	100
Meade	WEST	1	1	3	4	86	96	103	199	10	15
Miami	EAST	19	11	25	36	777	895	590	1485	75	134
Mitchell	WEST	3	2	6	8	130	158	113	271	5	7
Montgomery	EAST	35	15	46	61	1954	2211	1452	3663	114	201
Morris	WEST	3	1	4	5	128	163	143	306	12	21
Morton	WEST	3	3	5	8	67	77	64	141	1	1
Nemaha	EAST	1	1	1	2	131	154	131	285	10	17
Neosho	EAST	16	10	21	31	771	908	593	1501	58	111
Ness	WEST	3	0	5	5	41	47	38	85	3	6
Norton	WEST	3	2	4	6	130	144	143	287	22	45
Osage	EAST	16	8	17	25	497	578	381	959	26	47
Osborne	WEST	1	1	1	2	103	130	81	211	9	16
Ottawa	WEST	2	1	3	4	138	170	115	285	17	31
Pawnee	WEST	3	2	3	5	193	225	128	353	6	14
Phillips	WEST	1	0	2	2	114	136	91	227	15	29
Pottawatomie	EAST	11	10	25	35	348	408	434	842	37	56
Pratt	WICHITA	7	6	10	16	252	280	202	482	11	18
Rawlins	WEST	1	0	2	2	49	61	49	110	0	0
Reno	WEST	62	44	94	138	2608	3041	1874	4915	160	258
Republic	WEST	3	3	6	9	99	120	79	199	14	27
Rice	WEST	6	5	9	14	269	324	266	590	21	33
Riley	WEST	35	31	77	108	1315	1514	1326	2840	79	102
Rooks	WEST	3	2	11	13	121	152	121	273	14	29
Rush	WEST	4	5	8	13	96	117	72	189	10	12
Russell	WEST	8	8	15	23	245	303	211	514	12	16
Saline	WEST	66	38	114	152	2156	2359	1606	3965	199	317
Scott	WEST	1	0	1	1	81	93	75	168	7	11
Sedgwick	WICHITA	841	527	1519	2046	24598	27312	23906	51218	2296	4056
Seward	WEST	32	26	63	89	678	740	638	1378	22	34
Shawnee	EAST	280	163	451	614	8761	9546	6744	16290	717	1260
Sheridan	WEST	0	0	0	0	29	38	31	69	1	2
Sherman	WEST	4	1	5	6	222	265	161	426	2	4
Smith	WEST	2	1	5	6	95	105	50	155	18	32
Stafford	WEST	1	1	1	2	99	119	101	220	4	10
Stanton	WEST	2	1	3	4	22	20	35	55	0	0
Stevens	WEST	5	5	13	18	77	90	96	186	2	2
Sumner	WICHITA	35	16	66	82	791	939	733	1672	59	112
Thomas	WEST	5	2	8	10	140	152	109	261	3	5
Trego	WEST	0	0	0	0	52	66	38	104	11	23
Wabaunsee	EAST	4	3	5	8	118	150	167	317	10	17
Wallace	WEST	0	0	0	0	25	33	22	55	1	2
Washington	WEST	3	1	5	6	98	104	74	178	7	10
Wichita	WEST	3	2	4	6	53	58	44	102	2	2
Wilson	EAST	14	7	22	29	437	519	305	824	12	18
Woodson	EAST	1	1	3	4	96	122	71	193	5	12
Wyandotte	KANSAS CITY	229	166	397	563	8806	9298	9219	18517	441	747
<b>State Totals</b>		<b>2,968</b>	<b>1,970</b>	<b>5,125</b>	<b>7,095</b>	<b>94,636</b>	<b>105,987</b>	<b>84,098</b>	<b>190,085</b>	<b>7,702</b>	<b>13,194</b>

September 2023 DCF Mgmt Region	Temporary Assistance for Needy Families (TANF)				Food Assistance (SNAP)				Child Care Assistance (CC)	
	Households	Adults	Children	Total Persons	Households	Adults	Children	Total Persons	Households	Children
KANSAS CITY	605	417	1,040	1,457	20,141	21,738	18,857	40,595	1,903	3,164
EAST	634	377	1,024	1,401	23,364	26,596	18,479	45,075	1,664	2,898
WEST	680	537	1,180	1,717	20,986	23,963	17,943	41,906	1,439	2,353
WICHITA	1,049	639	1,881	2,520	30,145	33,690	28,819	62,509	2,696	4,779
<b>STATE TOTALS</b>	<b>2,968</b>	<b>1,970</b>	<b>5,125</b>	<b>7,095</b>	<b>94,636</b>	<b>105,987</b>	<b>84,098</b>	<b>190,085</b>	<b>7,702</b>	<b>13,194</b>

October 2023

County of Residence	DCF Mgmt Region	Temporary Assistance for Needy Families (TANF)				Food Assistance (SNAP)				Child Care Assistance (CC)	
		Households	Adults	Children	Total Persons	Households	Adults	Children	Total Persons	Households	Children
Allen	EAST	19	12	29	41	695	820	577	1397	46	85
Anderson	EAST	8	4	12	16	215	256	174	430	18	29
Atchison	KANSAS CITY	14	9	23	32	686	781	591	1372	44	84
Barber	WICHITA	4	2	5	7	107	123	106	229	7	11
Barton	WEST	30	19	49	68	1100	1236	917	2153	80	140
Bourbon	EAST	26	21	45	66	860	1047	860	1907	43	61
Brown	EAST	6	5	6	11	430	514	332	846	22	40
Butler	WICHITA	69	41	113	154	1738	1987	1600	3587	142	240
Chase	WEST	1	0	1	1	70	76	47	123	8	18
Chautauqua	EAST	0	0	0	0	184	227	151	378	7	12
Cherokee	EAST	30	19	52	71	1109	1325	920	2245	58	86
Cheyenne	WEST	1	1	2	3	52	65	29	94	1	4
Clark	WEST	2	2	6	8	47	58	49	107	1	2
Clay	WEST	6	5	9	14	185	216	134	350	10	15
Cloud	WEST	8	2	11	13	308	368	248	616	32	50
Coffey	EAST	11	7	17	24	284	344	234	578	18	30
Comanche	WEST	2	2	1	3	39	50	32	82	0	0
Cowley	WICHITA	89	52	149	201	1899	2086	1765	3851	155	291
Crawford	EAST	66	42	111	153	2121	2412	1724	4136	128	184
Decatur	WEST	2	0	6	6	73	91	76	167	2	4
Dickinson	WEST	13	10	24	34	545	649	525	1174	47	84
Doniphan	EAST	3	1	5	6	205	245	216	461	10	20
Douglas	KANSAS CITY	89	60	134	194	2570	2820	1970	4790	255	393
Edwards	WEST	2	2	2	4	92	101	80	181	6	11
Elk	WICHITA	4	4	8	12	104	138	88	226	2	4
Ellis	WEST	20	19	35	54	603	663	452	1115	41	58
Ellsworth	WEST	3	1	4	5	135	159	135	294	10	15
Finney	WEST	86	100	164	264	1294	1420	1554	2974	96	168
Ford	WEST	66	76	101	177	1058	1130	1063	2193	79	106
Franklin	EAST	26	20	39	59	937	1066	683	1749	62	114
Geary	WEST	47	31	64	95	1321	1505	1385	2890	103	177
Gove	WEST	1	1	1	2	26	34	24	58	0	0
Graham	WEST	1	0	1	1	64	77	47	124	3	8
Grant	WEST	9	6	22	28	178	205	264	469	11	16
Gray	WEST	4	3	6	9	48	53	65	118	5	9
Greeley	WEST	0	0	0	0	17	20	13	33	0	0
Greenwood	WICHITA	6	3	11	14	287	338	200	538	13	23
Hamilton	WEST	2	1	6	7	60	52	77	129	1	1
Harper	WICHITA	3	3	3	6	189	221	156	377	9	15
Harvey	WEST	31	20	55	75	1194	1354	898	2252	58	92
Haskell	WEST	0	0	0	0	49	57	74	131	1	1
Hodgeman	WEST	0	0	0	0	33	38	27	65	1	1
Jackson	EAST	7	2	9	11	281	323	280	603	28	53
Jefferson	EAST	3	1	5	6	314	362	286	648	32	42
Jewell	WEST	0	0	0	0	69	88	60	148	1	1
Johnson	KANSAS CITY	200	145	355	500	6216	6732	5699	12431	947	1549
Kearny	WEST	6	5	9	14	66	74	92	166	1	1
Kingman	WICHITA	3	2	5	7	182	221	190	411	12	21
Kiowa	WEST	3	0	5	5	70	86	35	121	1	1
Labette	EAST	39	26	73	99	1213	1377	959	2336	125	244
Lane	WEST	0	0	0	0	41	43	24	67	2	5
Leavenworth	KANSAS CITY	94	65	159	224	1795	2024	1747	3771	238	437
Lincoln	WEST	1	1	1	2	92	107	42	149	5	9
Linn	EAST	8	5	14	19	391	466	343	809	15	25
Logan	WEST	2	1	2	3	71	80	50	130	5	7
Lyon	WEST	43	31	69	100	1259	1400	944	2344	93	154

Marion	WEST	12	7	16	23	276	340	255	595	10	15
Marshall	EAST	5	3	6	9	219	259	195	454	22	43
Mcpherson	WEST	16	12	20	32	634	714	501	1215	72	100
Meade	WEST	2	1	6	7	87	95	106	201	9	14
Miami	EAST	21	12	27	39	773	883	632	1515	80	144
Mitchell	WEST	4	3	11	14	131	154	118	272	5	8
Montgomery	EAST	42	19	56	75	1933	2177	1500	3677	125	223
Morris	WEST	3	1	4	5	132	174	140	314	11	19
Morton	WEST	3	3	6	9	64	74	58	132	1	1
Nemaha	EAST	1	1	1	2	130	153	141	294	10	17
Neosho	EAST	21	14	35	49	751	870	605	1475	59	108
Ness	WEST	3	1	4	5	42	46	30	76	3	5
Norton	WEST	2	1	2	3	135	149	151	300	23	41
Osage	EAST	18	10	21	31	503	578	396	974	27	48
Osborne	WEST	1	1	1	2	103	130	81	211	8	13
Ottawa	WEST	3	1	6	7	144	173	120	293	16	29
Pawnee	WEST	4	2	5	7	198	236	144	380	6	15
Phillips	WEST	2	1	6	7	123	148	120	268	19	34
Pottawatomie	EAST	10	9	27	36	347	413	442	855	42	65
Pratt	WICHITA	7	6	9	15	245	268	207	475	11	18
Rawlins	WEST	1	0	2	2	52	64	65	129	0	0
Reno	WEST	66	50	102	152	2604	3026	1979	5005	164	264
Republic	WEST	2	2	3	5	111	133	87	220	14	28
Rice	WEST	9	7	16	23	263	315	256	571	21	34
Riley	WEST	39	32	79	111	1311	1499	1366	2865	75	96
Rooks	WEST	4	3	11	14	125	158	139	297	13	27
Rush	WEST	5	6	11	17	98	118	77	195	11	13
Russell	WEST	8	8	14	22	254	304	223	527	13	17
Saline	WEST	58	29	102	131	2151	2361	1681	4042	203	327
Scott	WEST	2	1	2	3	85	96	76	172	8	13
Sedgwick	WICHITA	876	568	1592	2160	23966	26448	24398	50846	2384	4222
Seward	WEST	33	27	62	89	677	736	668	1404	23	35
Shawnee	EAST	296	172	489	661	8618	9358	6951	16309	731	1286
Sheridan	WEST	1	1	1	2	30	39	33	72	1	2
Sherman	WEST	6	4	8	12	218	262	168	430	3	5
Smith	WEST	2	1	5	6	101	112	55	167	17	31
Stafford	WEST	2	2	2	4	109	130	108	238	6	14
Stanton	WEST	1	0	1	1	22	19	34	53	1	1
Stevens	WEST	5	5	12	17	79	95	105	200	2	2
Sumner	WICHITA	36	19	70	89	767	900	741	1641	59	113
Thomas	WEST	7	4	9	13	143	155	111	266	4	6
Trego	WEST	0	0	0	0	56	71	44	115	12	25
Wabaunsee	EAST	4	3	5	8	119	154	188	342	12	14
Wallace	WEST	0	0	0	0	23	32	18	50	2	4
Washington	WEST	1	0	3	3	98	110	88	198	9	13
Wichita	WEST	2	1	3	4	52	53	49	102	2	2
Wilson	EAST	14	6	21	27	411	481	302	783	11	15
Woodson	EAST	0	0	0	0	100	124	86	210	4	9
Wyandotte	KANSAS CITY	259	202	458	660	8753	9163	9625	18788	454	761
<b>State Totals</b>		<b>3,138</b>	<b>2,151</b>	<b>5,390</b>	<b>7,541</b>	<b>93,637</b>	<b>104,360</b>	<b>86,976</b>	<b>191,336</b>	<b>7,958</b>	<b>13,590</b>

October 2023	Temporary Assistance for Needy Families (TANF)				Food Assistance (SNAP)				Child Care Assistance (CC)		
	Households	Adults	Children	Total Persons	Households	Adults	Children	Total Persons	Households	Children	
DCF Mgmt Region											
KANSAS CITY	656	481	1,129	1,610	20,020	21,520	19,632	41,152	1,938	3,224	
EAST	684	414	1,105	1,519	23,143	26,234	19,177	45,411	1,735	2,997	
WEST	701	556	1,191	1,747	20,990	23,876	18,716	42,592	1,491	2,411	
WICHITA	1,097	700	1,965	2,665	29,484	32,730	29,451	62,181	2,794	4,958	
<b>STATE TOTALS</b>	<b>3,138</b>	<b>2,151</b>	<b>5,390</b>	<b>7,541</b>	<b>93,637</b>	<b>104,360</b>	<b>86,976</b>	<b>191,336</b>	<b>7,958</b>	<b>13,590</b>	

November 2023

County of Residence	DCF Mgmt Region	Temporary Assistance for Needy Families (TANF)				Food Assistance (SNAP)				Child Care Assistance (CC)	
		Households	Adults	Children	Total Persons	Households	Adults	Children	Total Persons	Households	Children
Allen	EAST	24	19	36	55	706	840	577	1417	40	72
Anderson	EAST	8	4	12	16	216	260	176	436	18	29
Atchison	KANSAS CITY	13	8	22	30	681	776	607	1383	45	85
Barber	WICHITA	3	1	3	4	105	119	101	220	1	1
Barton	WEST	31	19	55	74	1098	1234	923	2157	84	147
Bourbon	EAST	27	21	45	66	849	1032	838	1870	43	61
Brown	EAST	5	4	4	8	429	497	330	827	22	39
Butler	WICHITA	68	39	111	150	1747	1992	1584	3576	139	234
Chase	WEST	1	0	1	1	65	69	44	113	7	14
Chautauqua	EAST	2	2	1	3	189	229	147	376	7	12
Cherokee	EAST	29	17	42	59	1105	1319	921	2240	57	79
Cheyenne	WEST	1	1	2	3	51	63	28	91	1	4
Clark	WEST	2	2	6	8	46	57	43	100	1	2
Clay	WEST	8	8	16	24	183	218	127	345	10	15
Cloud	WEST	8	2	11	13	310	371	240	611	32	50
Coffey	EAST	11	6	17	23	274	326	225	551	18	30
Comanche	WEST	1	1	1	2	37	46	31	77	0	0
Cowley	WICHITA	84	45	150	195	1860	2050	1744	3794	157	294
Crawford	EAST	69	43	112	155	2093	2372	1692	4064	130	187
Decatur	WEST	2	0	6	6	74	90	75	165	2	4
Dickinson	WEST	12	10	25	35	535	637	488	1125	48	86
Doniphan	EAST	2	0	3	3	200	239	208	447	9	19
Douglas	KANSAS CITY	92	62	142	204	2542	2792	1950	4742	259	387
Edwards	WEST	2	2	2	4	99	112	96	208	6	11
Elk	WICHITA	5	5	8	13	107	143	94	237	2	4
Ellis	WEST	20	19	32	51	596	654	429	1083	43	61
Ellsworth	WEST	2	2	2	4	128	147	138	285	10	15
Finney	WEST	81	96	153	249	1305	1434	1543	2977	94	167
Ford	WEST	78	88	124	212	1063	1138	1068	2206	76	103
Franklin	EAST	23	16	37	53	931	1069	687	1756	61	113
Geary	WEST	48	34	70	104	1338	1517	1418	2935	104	179
Gove	WEST	1	1	1	2	27	33	26	59	0	0
Graham	WEST	1	0	1	1	62	74	51	125	2	5
Grant	WEST	11	7	24	31	174	201	259	460	10	15
Gray	WEST	5	3	10	13	46	53	62	115	4	6
Greeley	WEST	0	0	0	0	18	23	19	42	0	0
Greenwood	WICHITA	7	4	10	14	280	334	189	523	12	20
Hamilton	WEST	1	0	2	2	60	50	79	129	1	1
Harper	WICHITA	2	2	2	4	192	223	157	380	9	15
Harvey	WEST	32	21	55	76	1188	1339	944	2283	56	93
Haskell	WEST	0	0	0	0	47	55	74	129	1	1
Hodgeman	WEST	1	1	4	5	35	40	34	74	1	1
Jackson	EAST	7	3	8	11	287	331	277	608	26	51
Jefferson	EAST	3	1	5	6	322	367	294	661	30	39
Jewell	WEST	0	0	0	0	73	92	59	151	1	1
Johnson	KANSAS CITY	196	140	341	481	6150	6688	5632	12320	944	1533
Kearny	WEST	5	4	9	13	68	76	98	174	1	1
Kingman	WICHITA	3	3	5	8	175	216	178	394	12	20
Kiowa	WEST	3	0	5	5	71	86	42	128	2	4
Labette	EAST	35	20	72	92	1219	1385	967	2352	127	248
Lane	WEST	0	0	0	0	40	43	23	66	2	5
Leavenworth	KANSAS CITY	91	60	149	209	1786	1999	1730	3729	238	433
Lincoln	WEST	2	1	4	5	98	114	47	161	5	9
Linn	EAST	6	5	8	13	386	454	332	786	12	17
Logan	WEST	1	0	1	1	70	75	48	123	5	7
Lyon	WEST	42	32	65	97	1257	1401	958	2359	96	157

Marion	WEST	9	4	13	17	269	327	250	577	13	20
Marshall	EAST	5	3	6	9	226	267	195	462	18	36
Mcpherson	WEST	16	12	24	36	619	691	491	1182	71	100
Meade	WEST	2	1	6	7	81	86	98	184	8	13
Miami	EAST	27	16	38	54	781	888	638	1526	77	144
Mitchell	WEST	5	4	12	16	130	152	112	264	6	9
Montgomery	EAST	42	19	58	77	1932	2186	1493	3679	128	221
Morris	WEST	3	1	4	5	138	174	142	316	10	16
Morton	WEST	1	0	1	1	63	70	55	125	2	3
Nemaha	EAST	1	1	1	2	130	154	141	295	10	17
Neosho	EAST	23	14	39	53	747	865	602	1467	58	107
Ness	WEST	3	1	4	5	44	51	30	81	3	5
Norton	WEST	2	1	2	3	136	152	157	309	22	39
Osage	EAST	17	10	25	35	509	587	399	986	26	48
Osborne	WEST	1	1	1	2	99	124	86	210	7	11
Ottawa	WEST	1	0	1	1	139	168	132	300	17	30
Pawnee	WEST	3	2	3	5	197	236	136	372	5	12
Phillips	WEST	2	1	6	7	123	150	124	274	23	39
Pottawatomie	EAST	10	7	20	27	344	410	453	863	38	62
Pratt	WICHITA	7	5	8	13	240	259	199	458	9	13
Rawlins	WEST	1	0	2	2	50	64	62	126	0	0
Reno	WEST	68	49	114	163	2610	3025	1976	5001	168	271
Republic	WEST	2	2	3	5	111	134	90	224	14	26
Rice	WEST	11	6	20	26	265	317	266	583	22	34
Riley	WEST	33	25	61	86	1286	1463	1340	2803	67	88
Rooks	WEST	4	3	11	14	119	151	129	280	11	21
Rush	WEST	4	5	10	15	98	116	75	191	11	14
Russell	WEST	7	7	10	17	252	303	220	523	13	15
Saline	WEST	61	33	113	146	2147	2348	1660	4008	202	324
Scott	WEST	2	0	2	2	82	92	79	171	8	13
Sedgwick	WICHITA	863	556	1581	2137	23865	26260	24350	50610	2378	4205
Seward	WEST	33	29	63	92	669	718	659	1377	23	35
Shawnee	EAST	282	159	468	627	8522	9229	6895	16124	732	1280
Sheridan	WEST	2	2	2	4	34	41	39	80	1	2
Sherman	WEST	5	4	7	11	222	275	171	446	3	5
Smith	WEST	3	2	6	8	102	115	58	173	16	29
Stafford	WEST	2	2	2	4	102	120	97	217	6	14
Stanton	WEST	1	0	1	1	23	21	34	55	1	1
Stevens	WEST	4	4	10	14	76	92	103	195	1	1
Sumner	WICHITA	33	15	61	76	759	888	700	1588	58	108
Thomas	WEST	7	4	9	13	138	152	108	260	4	6
Trego	WEST	0	0	0	0	56	71	47	118	12	23
Wabaunsee	EAST	4	3	5	8	126	165	200	365	12	14
Wallace	WEST	0	0	0	0	23	32	21	53	2	4
Washington	WEST	1	0	3	3	100	112	94	206	9	12
Wichita	WEST	2	1	3	4	52	54	44	98	3	3
Wilson	EAST	14	7	22	29	418	496	308	804	12	18
Woodson	EAST	0	0	0	0	96	118	76	194	3	6
Wyandotte	KANSAS CITY	252	193	446	639	8719	9088	9655	18743	445	741
<b>State Totals</b>		<b>3,098</b>	<b>2,098</b>	<b>5,339</b>	<b>7,437</b>	<b>93,162</b>	<b>103,651</b>	<b>86,640</b>	<b>190,291</b>	<b>7,911</b>	<b>13,444</b>

November 2023 DCF Mgmt Region	Temporary Assistance for Needy Families (TANF)				Food Assistance (SNAP)				Child Care Assistance (CC)	
	Households	Adults	Children	Total Persons	Households	Adults	Children	Total Persons	Households	Children
KANSAS CITY	644	463	1,100	1,563	19,878	21,343	19,574	40,917	1,931	3,179
EAST	676	400	1,084	1,484	23,037	26,085	19,071	45,156	1,714	2,949
WEST	703	560	1,216	1,776	20,917	23,739	18,699	42,438	1,489	2,402
WICHITA	1,075	675	1,939	2,614	29,330	32,484	29,296	61,780	2,777	4,914
<b>STATE TOTALS</b>	<b>3,098</b>	<b>2,098</b>	<b>5,339</b>	<b>7,437</b>	<b>93,162</b>	<b>103,651</b>	<b>86,640</b>	<b>190,291</b>	<b>7,911</b>	<b>13,444</b>

December 2023

County of Residence	DCF Mgmt Region	Temporary Assistance for Needy Families (TANF)				Food Assistance (SNAP)				Child Care Assistance (CC)	
		Households	Adults	Children	Total Persons	Households	Adults	Children	Total Persons	Households	Children
Allen	EAST	23	15	38	53	720	855	569	1424	39	66
Anderson	EAST	10	5	14	19	219	268	178	446	20	34
Atchison	KANSAS CITY	13	8	21	29	679	776	606	1382	46	89
Barber	WICHITA	3	1	3	4	102	117	98	215	3	6
Barton	WEST	28	15	52	67	1093	1217	930	2147	87	151
Bourbon	EAST	25	17	41	58	851	1034	846	1880	42	60
Brown	EAST	5	4	4	8	421	486	313	799	20	37
Butler	WICHITA	67	37	107	144	1746	1981	1559	3540	136	228
Chase	WEST	2	1	2	3	68	75	46	121	7	14
Chautauqua	EAST	1	1	1	2	187	225	141	366	5	8
Cherokee	EAST	28	16	40	56	1108	1314	915	2229	58	80
Cheyenne	WEST	1	1	2	3	52	64	34	98	1	4
Clark	WEST	2	2	6	8	44	55	40	95	1	2
Clay	WEST	9	6	19	25	183	220	136	356	10	15
Cloud	WEST	7	2	14	16	311	373	247	620	32	50
Coffey	EAST	10	6	14	20	267	324	225	549	16	28
Comanche	WEST	0	0	0	0	35	44	30	74	0	0
Cowley	WICHITA	85	45	151	196	1868	2051	1733	3784	157	293
Crawford	EAST	65	41	112	153	2084	2360	1698	4058	130	186
Decatur	WEST	2	0	6	6	73	91	72	163	2	4
Dickinson	WEST	11	9	24	33	535	635	485	1120	47	86
Doniphan	EAST	2	0	3	3	195	232	184	416	10	19
Douglas	KANSAS CITY	94	65	144	209	2580	2839	1998	4837	259	390
Edwards	WEST	2	2	2	4	95	107	93	200	5	8
Elk	WICHITA	3	4	4	8	100	135	84	219	2	4
Ellis	WEST	17	16	28	44	599	653	424	1077	49	69
Ellsworth	WEST	2	2	2	4	129	150	130	280	9	14
Finney	WEST	82	93	147	240	1308	1427	1524	2951	98	172
Ford	WEST	79	91	120	211	1089	1162	1090	2252	76	105
Franklin	EAST	23	15	40	55	928	1067	677	1744	59	107
Geary	WEST	54	40	78	118	1334	1506	1429	2935	101	175
Gove	WEST	1	1	1	2	28	35	26	61	1	1
Graham	WEST	1	0	1	1	67	79	56	135	1	2
Grant	WEST	11	7	24	31	175	206	265	471	10	14
Gray	WEST	6	5	17	22	44	51	61	112	4	6
Greeley	WEST	0	0	0	0	18	22	19	41	0	0
Greenwood	WICHITA	8	4	12	16	270	318	197	515	12	20
Hamilton	WEST	1	0	2	2	63	52	82	134	2	2
Harper	WICHITA	3	3	5	8	192	220	156	376	10	16
Harvey	WEST	33	20	54	74	1195	1342	935	2277	55	90
Haskell	WEST	0	0	0	0	47	56	68	124	1	1
Hodgeman	WEST	1	1	4	5	34	37	29	66	2	3
Jackson	EAST	7	2	9	11	291	333	299	632	24	47
Jefferson	EAST	3	1	5	6	315	356	280	636	30	44
Jewell	WEST	1	1	3	4	76	96	73	169	0	0
Johnson	KANSAS CITY	201	141	347	488	6171	6729	5639	12368	940	1525
Kearny	WEST	5	4	9	13	68	81	91	172	1	1
Kingman	WICHITA	3	3	5	8	176	215	179	394	11	19
Kiowa	WEST	3	0	5	5	73	88	40	128	2	5
Labette	EAST	35	21	74	95	1202	1367	961	2328	123	238
Lane	WEST	0	0	0	0	40	43	23	66	2	5
Leavenworth	KANSAS CITY	86	58	151	209	1803	2009	1757	3766	240	439
Lincoln	WEST	4	3	8	11	96	111	48	159	6	10
Linn	EAST	7	5	10	15	389	452	333	785	10	14
Logan	WEST	1	0	1	1	69	73	43	116	6	9
Lyon	WEST	45	35	67	102	1283	1422	981	2403	97	159



Marion	WEST	13	9	17	26	270	330	247	577	12	18
Marshall	EAST	4	2	5	7	228	263	196	459	19	37
Mcpherson	WEST	15	12	23	35	608	675	488	1163	68	92
Meade	WEST	3	2	10	12	79	84	91	175	9	14
Miami	EAST	25	13	37	50	770	885	639	1524	81	148
Mitchell	WEST	8	7	17	24	140	164	132	296	8	12
Montgomery	EAST	40	18	57	75	1933	2190	1471	3661	127	223
Morris	WEST	2	0	4	4	137	172	144	316	9	12
Morton	WEST	1	0	1	1	61	67	54	121	1	1
Nemaha	EAST	1	1	1	2	130	153	145	298	9	17
Neosho	EAST	21	13	36	49	755	875	624	1499	61	114
Ness	WEST	2	1	2	3	44	53	32	85	2	4
Norton	WEST	3	2	5	7	136	151	167	318	24	45
Osage	EAST	16	9	23	32	516	599	388	987	26	46
Osborne	WEST	1	1	1	2	94	121	78	199	8	12
Ottawa	WEST	2	1	5	6	141	170	133	303	17	30
Pawnee	WEST	3	2	3	5	197	233	135	368	5	12
Phillips	WEST	2	1	6	7	125	150	120	270	23	40
Pottawatomie	EAST	9	6	19	25	358	423	494	917	41	69
Pratt	WICHITA	8	6	9	15	241	265	204	469	8	12
Rawlins	WEST	1	0	2	2	50	61	59	120	0	0
Reno	WEST	70	52	122	174	2604	3011	1988	4999	170	275
Republic	WEST	2	3	6	9	112	136	93	229	15	28
Rice	WEST	11	7	21	28	267	313	280	593	24	36
Riley	WEST	34	26	69	95	1288	1470	1325	2795	64	84
Rooks	WEST	4	3	11	14	120	150	125	275	12	23
Rush	WEST	3	3	6	9	99	118	75	193	11	14
Russell	WEST	7	6	9	15	251	300	215	515	13	16
Saline	WEST	64	37	116	153	2170	2372	1708	4080	200	322
Scott	WEST	2	0	2	2	80	94	82	176	9	14
Sedgwick	WICHITA	829	536	1517	2053	23916	26270	24247	50517	2388	4215
Seward	WEST	30	23	59	82	675	732	642	1374	23	35
Shawnee	EAST	284	160	465	625	8514	9210	6874	16084	729	1262
Sheridan	WEST	1	1	1	2	33	43	39	82	1	2
Sherman	WEST	4	3	4	7	220	273	172	445	3	5
Smith	WEST	3	2	6	8	107	123	63	186	15	28
Stafford	WEST	2	2	2	4	101	119	95	214	6	14
Stanton	WEST	2	1	2	3	25	24	31	55	1	1
Stevens	WEST	4	4	10	14	77	92	108	200	2	3
Sumner	WICHITA	33	17	63	80	764	891	700	1591	56	102
Thomas	WEST	7	4	10	14	143	159	109	268	2	3
Trego	WEST	1	1	1	2	49	59	38	97	12	23
Wabaunsee	EAST	6	7	9	16	122	156	189	345	11	12
Wallace	WEST	0	0	0	0	24	33	24	57	1	2
Washington	WEST	1	0	3	3	104	118	107	225	9	12
Wichita	WEST	1	0	1	1	53	56	43	99	0	0
Wilson	EAST	17	10	29	39	428	509	324	833	13	19
Woodson	EAST	0	0	0	0	94	115	76	191	4	9
Wyandotte	KANSAS CITY	255	206	452	658	8727	9104	9650	18754	446	734
<b>State Totals</b>		<b>3,078</b>	<b>2,095</b>	<b>5,332</b>	<b>7,427</b>	<b>93,368</b>	<b>103,770</b>	<b>86,638</b>	<b>190,408</b>	<b>7,915</b>	<b>13,425</b>

December 2023 DCF Mgmt Region	Temporary Assistance for Needy Families (TANF)				Food Assistance (SNAP)				Child Care Assistance (CC)	
	Households	Adults	Children	Total Persons	Households	Adults	Children	Total Persons	Households	Children
KANSAS CITY	649	478	1,115	1,593	19,960	21,457	19,650	41,107	1,931	3,177
EAST	667	388	1,086	1,474	23,025	26,051	19,039	45,090	1,707	2,924
WEST	720	573	1,255	1,828	21,008	23,799	18,792	42,591	1,494	2,409
WICHITA	1,042	656	1,876	2,532	29,375	32,463	29,157	61,620	2,783	4,915
<b>STATE TOTALS</b>	<b>3,078</b>	<b>2,095</b>	<b>5,332</b>	<b>7,427</b>	<b>93,368</b>	<b>103,770</b>	<b>86,638</b>	<b>190,408</b>	<b>7,915</b>	<b>13,425</b>

January 2024		Temporary Assistance for Needy Families (TANF)				Food Assistance (SNAP)				Child Care Assistance (CC)	
County of Residence	DCF Mgmt Region	Households	Adults	Children	Total Persons	Households	Adults	Children	Total Persons	Households	Children
Allen	EAST	25	17	38	55	710	851	574	1425	40	70
Anderson	EAST	8	4	9	13	217	267	187	454	20	34
Atchison	KANSAS CITY	13	11	19	30	672	762	592	1354	42	80
Barber	WICHITA	3	1	3	4	106	125	109	234	4	7
Barton	WEST	27	15	51	66	1088	1225	932	2157	90	157
Bourbon	EAST	22	14	38	52	851	1031	850	1881	42	63
Brown	EAST	5	4	5	9	421	489	308	797	19	35
Butler	WICHITA	71	41	121	162	1741	1979	1541	3520	133	225
Chase	WEST	1	0	1	1	62	70	45	115	7	14
Chautauqua	EAST	1	1	1	2	185	222	152	374	6	10
Cherokee	EAST	32	22	50	72	1101	1313	924	2237	58	87
Cheyenne	WEST	1	2	2	4	51	61	28	89	1	4
Clark	WEST	2	2	6	8	46	58	48	106	1	2
Clay	WEST	9	6	19	25	178	214	128	342	11	16
Cloud	WEST	8	3	15	18	317	377	250	627	30	48
Coffey	EAST	9	6	10	16	269	326	229	555	17	29
Comanche	WEST	0	0	0	0	35	43	31	74	0	0
Cowley	WICHITA	78	40	130	170	1853	2033	1722	3755	160	299
Crawford	EAST	59	37	104	141	2068	2330	1673	4003	136	192
Decatur	WEST	2	0	6	6	72	83	73	156	2	4
Dickinson	WEST	11	9	24	33	522	611	454	1065	51	91
Doniphan	EAST	2	0	3	3	197	235	189	424	9	15
Douglas	KANSAS CITY	86	58	128	186	2605	2863	2000	4863	261	392
Edwards	WEST	2	2	2	4	92	104	82	186	4	6
Elk	WICHITA	2	3	5	8	94	125	74	199	1	3
Ellis	WEST	14	13	21	34	603	644	434	1078	43	60
Ellsworth	WEST	2	2	2	4	121	142	114	256	11	17
Finney	WEST	77	92	142	234	1297	1407	1482	2889	100	173
Ford	WEST	75	84	115	199	1096	1159	1061	2220	79	109
Franklin	EAST	24	16	44	60	928	1067	688	1755	61	106
Geary	WEST	56	41	87	128	1319	1491	1420	2911	104	178
Gove	WEST	1	1	1	2	30	36	25	61	3	5
Graham	WEST	2	1	2	3	67	80	50	130	2	5
Grant	WEST	10	6	23	29	185	216	269	485	11	15
Gray	WEST	6	5	17	22	45	53	61	114	4	6
Greeley	WEST	0	0	0	0	19	23	21	44	0	0
Greenwood	WICHITA	7	4	11	15	265	310	195	505	12	20
Hamilton	WEST	1	0	2	2	63	54	82	136	2	2
Harper	WICHITA	2	2	2	4	187	215	151	366	10	16
Harvey	WEST	28	15	44	59	1191	1332	930	2262	56	90
Haskell	WEST	0	0	0	0	50	59	78	137	1	1
Hodgeman	WEST	1	1	4	5	35	40	35	75	2	3
Jackson	EAST	8	3	10	13	293	332	286	618	25	47
Jefferson	EAST	3	1	5	6	312	357	285	642	31	47
Jewell	WEST	1	1	3	4	80	104	80	184	0	0
Johnson	KANSAS CITY	198	134	344	478	6215	6757	5637	12394	947	1522
Kearny	WEST	5	5	11	16	66	81	87	168	0	0
Kingman	WICHITA	2	1	3	4	172	209	180	389	11	19
Kiowa	WEST	3	0	5	5	66	79	35	114	2	5
Labette	EAST	32	18	66	84	1178	1345	937	2282	121	236
Lane	WEST	0	0	0	0	35	36	15	51	3	6
Leavenworth	KANSAS CITY	90	63	163	226	1808	2007	1746	3753	239	442
Lincoln	WEST	4	3	8	11	96	111	48	159	4	7
Linn	EAST	6	4	9	13	401	471	340	811	11	16
Logan	WEST	1	0	1	1	74	81	51	132	6	9
Lyon	WEST	47	34	74	108	1291	1432	1010	2442	93	152

Marion	WEST	12	8	16	24	265	318	240	558	14	20
Marshall	EAST	4	2	5	7	226	259	180	439	18	36
Mcpherson	WEST	12	9	21	30	605	672	465	1137	68	93
Meade	WEST	3	2	10	12	79	85	91	176	10	15
Miami	EAST	19	9	30	39	765	863	635	1498	79	146
Mitchell	WEST	7	6	16	22	145	168	128	296	8	13
Montgomery	EAST	38	17	53	70	1913	2156	1464	3620	125	220
Morris	WEST	2	0	4	4	131	163	137	300	9	11
Morton	WEST	2	2	4	6	64	71	52	123	1	1
Nemaha	EAST	2	2	3	5	131	155	142	297	7	13
Neosho	EAST	18	9	24	33	761	887	630	1517	62	114
Ness	WEST	2	1	2	3	43	51	30	81	2	4
Norton	WEST	3	2	5	7	135	150	161	311	20	37
Osage	EAST	15	8	23	31	506	589	380	969	26	46
Osborne	WEST	1	1	1	2	94	121	79	200	8	12
Ottawa	WEST	2	1	5	6	134	160	127	287	16	28
Pawnee	WEST	4	3	6	9	192	228	139	367	5	12
Phillips	WEST	3	2	7	9	121	144	116	260	26	44
Pottawatomie	EAST	8	5	17	22	354	428	483	911	44	71
Pratt	WICHITA	9	6	9	15	235	263	196	459	9	13
Rawlins	WEST	1	0	2	2	52	64	58	122	0	0
Reno	WEST	67	53	113	166	2628	3027	1988	5015	172	281
Republic	WEST	2	3	6	9	111	135	90	225	15	26
Rice	WEST	12	8	21	29	265	314	269	583	21	33
Riley	WEST	43	41	91	132	1308	1477	1359	2836	61	80
Rooks	WEST	2	1	5	6	117	142	115	257	12	23
Rush	WEST	2	2	4	6	96	117	79	196	11	14
Russell	WEST	5	3	6	9	249	291	205	496	14	18
Saline	WEST	64	37	116	153	2182	2392	1706	4098	208	332
Scott	WEST	2	0	2	2	79	89	76	165	9	15
Sedgwick	WICHITA	822	528	1498	2026	23931	26242	24106	50348	2376	4185
Seward	WEST	31	25	61	86	678	733	642	1375	21	32
Shawnee	EAST	271	142	454	596	8492	9170	6827	15997	717	1240
Sheridan	WEST	1	1	1	2	33	42	40	82	1	2
Sherman	WEST	4	3	4	7	206	250	149	399	3	4
Smith	WEST	4	3	7	10	107	124	60	184	15	28
Stafford	WEST	1	1	1	2	98	117	98	215	5	12
Stanton	WEST	2	1	2	3	23	23	27	50	1	1
Stevens	WEST	4	4	10	14	78	94	100	194	2	3
Sumner	WICHITA	29	14	50	64	753	879	692	1571	59	109
Thomas	WEST	7	4	10	14	135	147	96	243	3	4
Trego	WEST	1	1	1	2	49	57	39	96	13	24
Wabaunsee	EAST	4	5	6	11	119	151	184	335	12	15
Wallace	WEST	0	0	0	0	26	36	25	61	1	2
Washington	WEST	0	0	0	0	105	120	107	227	9	12
Wichita	WEST	3	3	4	7	51	53	38	91	0	0
Wilson	EAST	18	12	31	43	419	495	323	818	13	19
Woodson	EAST	0	0	0	0	95	113	79	192	5	10
Wyandotte	KANSAS CITY	264	208	475	683	8790	9168	9754	18922	446	734
<b>State Totals</b>		<b>3,017</b>	<b>2,046</b>	<b>5,251</b>	<b>7,297</b>	<b>93,315</b>	<b>103,520</b>	<b>86,234</b>	<b>189,754</b>	<b>7,921</b>	<b>13,404</b>

January 2024 DCF Mgmt Region	Temporary Assistance for Needy Families (TANF)				Food Assistance (SNAP)				Child Care Assistance (CC)	
	Households	Adults	Children	Total Persons	Households	Adults	Children	Total Persons	Households	Children
KANSAS CITY	651	474	1,129	1,603	20,090	21,557	19,729	41,286	1,935	3,170
EAST	633	358	1,038	1,396	22,912	25,902	18,949	44,851	1,704	2,917
WEST	708	574	1,252	1,826	20,976	23,681	18,590	42,271	1,507	2,421
WICHITA	1,025	640	1,832	2,472	29,337	32,380	28,966	61,346	2,775	4,896
<b>STATE TOTALS</b>	<b>3,017</b>	<b>2,046</b>	<b>5,251</b>	<b>7,297</b>	<b>93,315</b>	<b>103,520</b>	<b>86,234</b>	<b>189,754</b>	<b>7,921</b>	<b>13,404</b>